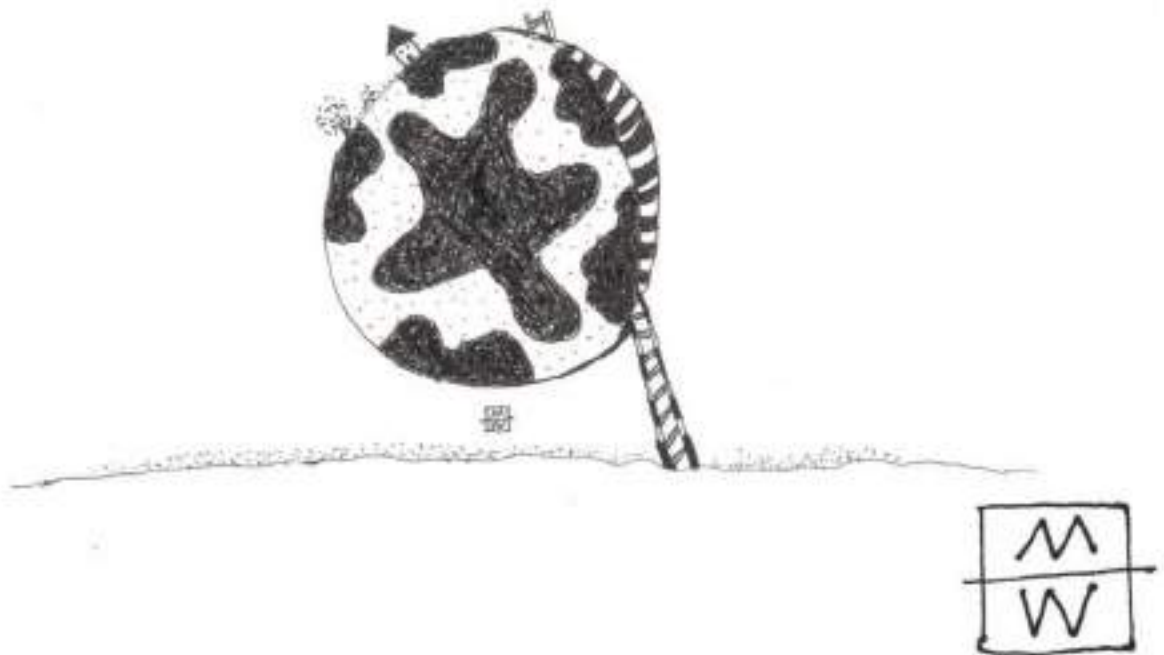


Małgorzata Gajos

# GIS Bibliography



Polish-Croatian Cooperation 1994-2013

Katowice 2013



GIS Bibliography  
Polish-Croatian Cooperation  
1994-2013



**Małgorzata Gajos**

**GIS Bibliography  
Polish-Croatian Cooperation  
1994-2013**

**Katowice 2013**

*Reviewers' Board:*

Vlado Dadić  
Wojciech Wilkowski

*Cover Graphical Design:*

**Michał Wojnar**

Justyna Przybylska  
Małgorzata Gajos

*General and Technical Edition:*

Małgorzata Gajos

*Elaboration of Bibliography:*

Małgorzata Gajos  
Halina Przybysz  
Urszula Więckowska

© *Copyright*

University of Silesia in Katowice  
Croatian Information Technology Society – GIS Forum

*Publishers:*

Uniwersytet Śląski, ul. Bankowa 12, 40-007 Katowice, Polska  
Hrvatski Informatički Zbor - GIS Forum, Ilica 191e, 10 000 Zagreb, Hrvatska  
Stowarzyszenie SILGIS, ul. Będzińska 39/108, 41-200 Sosnowiec, Polska

**ISBN 978-83-62462-07-0**

*Published on-line:*

<http://gis.us.edu.pl/index.php/gis-bibliography-1994-2013>

## Contents

Preface .....	7
Development of Polish-Croatian GIS cooperation.	
From Crikvenica to Crikvenica .....	9
GIS Bibliography 1994-2013 .....	17
Geodesy – Cadastre – Cartography .....	18
Geoinformatics Systems. Information Technology.....	36
Space and Law. Legally Protected Regions. Geoinformation and Law.	
Informatics, Law & Communication .....	54
Cultural and Natural Heritage Management .....	71
Globalization and Social-Economic Problems. Transition and Challenge	
in the New Europe. Economics and Regional Development .....	88
The State and Local Level Administration & Management	
(Municipal Projects).....	102
Ecology .....	113
Sea and Water Management.....	126
Environmental and Earth Resources Management. Structure	
and Function of the Geographical Environment .....	136
Spatial Information Systems in Practice. The New GIS Solutions .....	145
Agriculture and Forestry .....	153
The Integrated Europe and World. Infrastructure for Spatial	
Information in Europe. International Cooperation .....	160
Emergency Management, Post-War and Post-Disaster Reconstruction	
Projects .....	166
Index of Authors.....	171
Annex 1-27 .....	199





## **Preface**

The “GIS Bibliography. Polish-Croatian Cooperation 1994-2013” book presents the bibliography of a body of publications, which is the result of 20 international Geographical Information Systems (GIS) conferences organized during 20 years (1994-2013) of cooperation, mainly between Polish and Croatian experts and institutions. Joint international research and publications in the area of geoinformation and GIS are described. The bibliography is presented by subject. There are 13 subjects, in each of them bibliographic descriptions are ordered alphabetically by surname of author. The bibliography consist of 879 bibliographic descriptions, including 877 article descriptions and 2 descriptions of multiauthor monograph. An index of authors is created along with bibliographic descriptions. Publications have been elaborated by 778 authors. The book contains annex with covers of 27 publications - achievements of the 20 conferences.

Presenting the achievements of 20 years of Polish-Croatian publishing cooperation in the field of GIS, I hope that it will find recognition and favorable reviewers among readers.

*Małgorzata Gajos*



## Development of Polish-Croatian GIS cooperation.

### From Crikvenica to Crikvenica

In summer 1993, an accident happened to the Polish humanitarian expedition (for Sarajevo citizens) near Crikvenica. Davorin Kereković, at that time working on Geographical Information Systems (GIS) in the INA Institute in Croatia, and his wife Walentyna, who was born in Kraków, helped the crew return home safely. This fact became an impulse for the cooperation between Davorin Kereković and members of SILGIS Center in Katowice - Andrzej Michalski and Grażyna Szpor<sup>1</sup>.

The 1994 was a significant year for the Polish-Croatian GIS cooperation. In that year, Croatian GIS Forum Association was established under Central Union of Croatian Informatics (Hrvatski Informatički Zbor - HIZ, which unites more than 50 institutions). What is more, it was a beginning of international research efforts in the area of Geographical Information Systems (GIS), with an active participation of Croatia and Poland.

The cooperation is based on events such as conferences, exhibitions, workshops, seminars, lectures, which are held mainly in Croatia and Poland alternately, projects and publishing activities<sup>2</sup>.

---

<sup>1</sup> See more: 1) Kereković D. (2006). *12 Years of Cooperation Between Polish and Croatian Experts in Domain of Geo-informatics, Cartography, Geodesy, Cadastre, Ecology, Applied Economy and other Related Disciplines*. In: D. Kereković (ed.). *GIS Applications and Development*. Croatian Information Technology Association – GIS Forum, Zagreb, 289-290. 2) Gajos M. (2009). *Participation of Croatia and Poland in GIS Co-operation*. In: D. Kereković (ed.). *Time, GIS & Future*. Croatian Information Technology Association – GIS Forum, University of Silesia, Zagreb, 269-276. 3) Michalski A., Szpor G. (2013). *Introduction*. In: R. Żróbek, D. Kereković (ed.). *GIS and its Implementation*. Croatian Information Technology Society – GIS Forum, Zagreb.

<sup>2</sup> See more: 1) Gajos M. (2006). *10th GIS Conferences Longer Co-operation*. In: D. Kereković (ed.). *GIS Applications and Development*. Croatian Information Technology Association – GIS Forum, Zagreb, 291-301. 2) Kereković D. (2006). *Co-operation Between Polish, Croatian and Other Experts*. In: D. Kereković (ed.). *GIS Applications and Development*. Croatian Information Technology Association – GIS Forum, Zagreb, 302-303. 3) Gajos M. (2007). *Międzynarodowe Konferencje GIS (GIS International Conferences). Praktyka i Teoria Informatyki Naukowej i Technicznej (Practice and Theory of Scientific and Technical Information)* 3-4, 61-64. 4) Gajos M. (2009). *Participation of Croatia and Poland ...* 5) Gajos M. (2011). *Research directions of Polish-Croatian GIS co-operation*. In: D. Kereković, R. Żróbek (ed.). *The Future with GIS*. Croatian Information Technology Association – GIS Forum, University of Silesia, Zagreb, 235-242. 6) Spread the Knowledge, <http://wiinom.us.edu.pl/index.php/do-pobrania/category/196-spread-the-knowledge>. 7) Gajos M., Stach S. (2013). *Presentation of 20 years of Croatian-Polish GIS cooperation based on the website www.gis.us.edu.pl*. In: R. Żróbek, D. Kereković (ed.). *GIS and its Implementation*. Croatian Information Technology Society – GIS Forum, Zagreb, 239-246.

The conference participants come mostly from Croatia and Poland. Over the years however, the body of participants has been increased by experts from England, Germany, Austria, Ukraine, Czech Republic and other countries.

The aim of the book is to present achievements of scientific publication during 20 years (1994-2013) of Polish-Croatian cooperation in the range of GIS, in the form of a bibliography<sup>3</sup>. Table 1 contains a list of conferences and 27 conference publication descriptions. The covers of those publications can be found in an annex. The publications occurred in various forms: printed one, CD-ROM and website.

During 20 years of cooperation, not only scientific works such as monographs and conference proceedings have been published, but quick reference guides and occasional books as well. For the purpose of this bibliography, only the scientific works have been analysed.

The subject matter of the conferences in individual years was similar, although slightly modified. Table 2 presents GIS conference's topics in the period between 1994 and 2013 and a number of papers in each subject range.

---

<sup>3</sup> GIS bibliography was published in 2005 and 2006 for 10 years of Polish-Croatian cooperation, and two supplements appeared in 2009 and 2011. See: 1) Więckowska U., Przybysz H. (2005). *Bibliography of GIS*. In: D. Kereković (ed.). *Geographic Information Systems in Research & Practice*. II<sup>nd</sup> Part. Croatian Information Technology Association – GIS Forum, University of Silesia, Zagreb, 371-392. 2) Więckowska U., Przybysz H. (2006). *Bibliography of GIS*. In: D. Kereković (ed.). *GIS Applications and Development*. Croatian Information Technology Association – GIS Forum, Zagreb, 304-335. 3) Gajos M. (2009). *Bibliography of GIS - Supplement 2006-2008*. In: D. Kereković (ed.). *Time, GIS & Future*. Croatian Information Technology Association – GIS Forum, University of Silesia, Zagreb, 277-287. 4) Gajos M. (2011). *Bibliography of GIS – supplement 2006-2010*. In: D. Kereković, R. Źróbek (ed.). *The Future with GIS*. Croatian Information Technology Association – GIS Forum, Zagreb, 213-226. GIS bibliography 1994-2013 has been combined, updated, extended, supplemented and corrected. See: Gajos M. (2013). *GIS Bibliography. Polish-Croatian Cooperation 1994-2013*. <http://gis.us.edu.pl/index.php/gis-bibliography-1994-2013>.

Table 1. Conferences and publications of Polish-Croatian cooperation (1994-2013)

Title of the conference	Place & date of the conference	Organisers of the conference	Title of the publication
Spatial Information Systems GIS/LIS in Commune and Region	Poland: Szczyrk September 12-14, 1994	The Upper Silesian Centre of Spatial Information, Poland; SILGIS Center Association, Poland; Foundation of Development of Local Democracy, Poland	Informacja i informatyka w administracji publicznej (Information and Informatics in Public Administration) <sup>1</sup> ; Stan prawny informacji o przestrzeni. Część V. Nowe regulacje na tle rozwiązań zachodnioeuropejskich (Legal Status of Spatial Information. Part V. New Regulations on the Background of West European Solutions) <sup>2</sup>
Freedom of Information and its Limits	Poland: Katowice & Ustroń November 27-28, 1997	University of Silesia - Faculty of Engineering, Poland; SILGIS Center Association, Poland; Konrad Adenauer Foundation, Poland; Walerian Pańka Centre of Education of Territorial Administration, Poland	Wolność informacji i jej granice (Freedom of Information and its Limits) <sup>3</sup>
GIS Croatia 98	Croatia: Osijek October 6-8, 1998	HIZ - GIS Forum, Croatia	GIS Croatia 98. Zbornik radova. Proceedings <sup>4</sup>
Processing and Protection of Data	Poland: Ustroń December 2-4, 1998	University of Silesia - Faculty of Engineering, Poland; SILGIS Center Association, Poland; Union of Communes of The Upper Silesia and North Moravia	Przetwarzanie i ochrona danych (Processing and Protection of Data) <sup>5</sup>
GIS in Cultural and Environmental Heritage Management	United Kingdom: York May 5-7, 1999	The University of York, Great Britain; The Unipost-War Reconstruction & Development Unit (PRDU), Great Britain; INA, Croatia	GIS in Cultural and Environmental Heritage Management <sup>6</sup>
Spatial Information Management in the New Millennium	Poland: Cracow November 15-17, 1999	AGH University of Science and Technology in Cracow, Poland; Agricultural University of Cracow, Poland; Silesian University of Technology, Poland; University of York, Great Britain, University of J.J. Strossmayer in Osijek, Croatia; University of Silesia, Poland; Institute of Spatial and Cadastral Systems in Gliwice, Poland; SILGIS Center Association, Poland; HIZ - GIS Forum, Croatia	Spatial Information Management in the New Millennium (Zarządzanie informacją przestrzenną w nowym tysiącleciu) <sup>7</sup>
GIS Croatia 2000	Croatia: Zagreb, Osijek, Lonjsko Polje September 27-29, 2000	HIZ - GIS Forum, Croatia	GIS Croatia 2000. International Conference & Exhibition. Proceedings <sup>8</sup>

GIS Polonia 2001	Poland: Warsaw October 15-17, 2001	University of Technology, Poland; University of Silesia, Poland; University of Zagreb, Croatia; HIZ - GIS Forum, Croatia	GIS Polonia 2001. Geographical Information Systems. International Conference & Exhibition <sup>9</sup>
GIS Odyssey 2002	Croatia: Split, Trogir, Korčula, Dubrovnik September 2-6, 2002	HIZ - GIS Forum, Croatia; University of Zagreb, Croatia; University of Silesia, Poland.	GIS Odyssey 2002. Geographical Information Systems. International Conference & Exhibition <sup>10</sup>
GIS Silesia 2003	Poland: Katowice, Sosnowiec, Rudy Wielkie, Złoty Potok, Ojców September 22-26, 2003	University of Silesia, Poland; HIZ - GIS Forum, Croatia; SILGIS Association, Poland	Geographical Information Systems. Interdisciplinary Aspects <sup>11</sup> ; Quick Reference Guide. International Conference and Exhibition. GIS Silesia 2003 <sup>12</sup>
GIS Odyssey 2004	Croatia: Trogir, Kornati, Hvar August 30- -September 3, 2004	HIZ - GIS Forum, Croatia; Hydrographic Institute of the Republic of Croatia; Institute of Oceanography and Fisheries, Croatia; University of Silesia, Poland	Geographical Information Systems in Research & Practice <sup>13</sup>
GIS Odyssey 2005	Croatia: Opatija, Pula & Istria September 5-9, 2005	HIZ - GIS Forum, Croatia; Hydrographic Institute of the Republic of Croatia; Institute of Oceanography and Fisheries, Croatia; University of Silesia, Poland	Geographic Information Systems in Research & Practice. II <sup>nd</sup> Part <sup>14</sup>
GIS Odyssey 2006	Croatia: Šibenik, Split, Krka & Dalmatian islands September 4-8, 2006	HIZ - GIS Forum, Croatia; Hydrographic Institute of the Republic of Croatia; Institute of Oceanography and Fisheries, Croatia; University of Silesia, Poland; SILGIS Association, Poland	GIS Applications and Development <sup>15</sup>
GIS Odyssey 2007	Croatia: Šibenik, Split, Trogir & Dalmatian inland – Vrlika, Sinj September 3-7, 2007	HIZ - GIS Forum, Croatia; Hydrographic Institute of the Republic of Croatia; Institute of Oceanography and Fisheries, Croatia; University of Silesia, Poland; SILGIS Association, Poland	Richness and Diversity of GIS <sup>16</sup>
GIS Polonia 2008	Poland: Zakopane & Kraków September 8-12, 2008	University of Silesia, Poland; SILGIS Association, Poland; Institute of Meteorology and Water Management - Kraków, Poland; HIZ - GIS Forum, Croatia; Cardinal Stefan Wyszyński University, Poland; Hydrographic Institute of the Republic of Croatia; Institute of Oceanography and Fisheries, Croatia; Katowice Institute of Information Technologies, Poland; Scientific Network - Geoinformation Systems, Poland	Geoinformation Challenges <sup>17</sup> ; Annals of Geomatics (Roczniki Geomatyki), 2008, vol. VI, no 1 <sup>18</sup> ; Annals of Geomatics (Roczniki Geomatyki), 2008, vol. VI, no 2 <sup>19</sup> ; Michał Wojnar & GIS <sup>20</sup>

GIS Odyssey 2009	Croatia: Plitvice, Lika & Zadar September 7-11, 2009	HIZ - GIS Forum, Croatia; Hydrographic Institute of the Republic of Croatia; Institute of Oceanography and Fisheries, Croatia; University of Silesia, Poland; SILGIS Association, Poland; Cardinal Stefan Wyszyński University, Poland	Time, GIS & Future <sup>21</sup>
GIS Odyssey 2010	Croatia: Brijuni, Istra & Pula September 3-7, 2010	HIZ - GIS Forum, Croatia; Hydrographic Institute of the Republic of Croatia; Institute of Oceanography and Fisheries, Croatia; University of Silesia, Poland - Faculty of Computer Science and Materials Science, Faculty of Earth Sciences; SILGIS Association, Poland; Cardinal Stefan Wyszyński University, Poland	Space, Heritage & Future <sup>22</sup>
GIS Odyssey 2011	Croatia: Lovran, Kvarner & Istria September 5-9, 2011	HIZ - GIS Forum, Croatia; Institute of Oceanography and Fisheries, Croatia; University of Silesia, Poland; SILGIS Association, Poland; Cardinal Stefan Wyszyński University, Poland.	The Future with GIS <sup>23</sup>
GIS Odyssey 2012	Croatia and Bosnia and Hercegovina: Metković, Neretva, Mostar & Međugorje September 3-7, 2012	HIZ - GIS Forum, Croatia; Hydrographic Institute of the Republic of Croatia; Institute of Oceanography and Fisheries, Croatia; University of Silesia, Poland; SILGIS Association, Poland; Cardinal Stefan Wyszyński University, Poland	GIS for Geoscientists <sup>24</sup>
GIS Odyssey 2013	Croatia: Crikvenica & Krk September 2-6, 2013	HIZ - GIS Forum, Croatia; Institute of Oceanography and Fisheries, Croatia; Hydrographic Institute of the Republic of Croatia; University of Warmia and Mazury in Olsztyn (Department of Land Management and Regional Development, Institute of Geodesy - Cartography and GIS, Department of Real Estate Resources) Poland; University of Silesia, Poland; Real Estate Scientific Society, Poland; SILGIS Association, Poland; Cardinal Stefan Wyszyński University, Poland	GIS and its Implementation <sup>25</sup> ; Real Estate Market and Valuation Processes <sup>26</sup> ; Management of Real Estate Resources <sup>27</sup>

<sup>1</sup> *Informacja i informatyka w administracji publicznej (Information and Informatics in Public Administration)*. Vol. II. A. T. Jankowski (ed.). SILGIS Center Association, Katowice 1994.

<sup>2</sup> *Stan prawny informacji o przestrzeni. Część V. Nowe regulacje na tle rozwiązań zachodnioeuropejskich (Legal Status of Spatial Information. Part V. New*

*Regulations on the Background of West European Solutions*). G. Szpor (ed.). SILGIS Center Association, Katowice 1994.

<sup>3</sup> *Wolność informacji i jej granice (Freedom of Information and its Limits)*. SILGIS Center Association, Katowice 1997.

<sup>4</sup> *GIS Croatia 98. Zbornik radova. Proceedings*. Croatian Information Technology Association – GIS Forum, The University of York, University of J. J. Strossmayer in Osijek, SILGIS Center Association, Osijek 1998.

<sup>5</sup> *Przetwarzanie i ochrona danych (Processing and Protection of Data)*. G. Szpor (ed.). Faculty of Engineering of University of Silesia, SILGIS Center Association, Katowice 1998.

<sup>6</sup> *GIS in Cultural and Environmental Heritage Management. An International Workshop and Exhibition May 5th - 7th 1999. Proceedings*. The University of York, York 1999.

<sup>7</sup> *Spatial Information Management in the New Millennium (Zarządzanie informacją przestrzenną w nowym tysiącleciu)*. G. Szpor, D. Kereković (ed.). Faculty of Engineering of University of Silesia, SILGIS Center Association, Katowice 1999.

<sup>8</sup> *GIS Croatia 2000. International Conference & Exhibition. Proceedings*. D. Kereković (ed.). Croatian Information Technology Association – GIS Forum, INA-industrija nafte d. d. Zagreb, Zagreb 2000.

<sup>9</sup> *GIS Polonia 2001. Geographical Information Systems. International Conference & Exhibition*. D. Kereković, E. Nowak (ed.). Croatian Information Technology Association – GIS Forum, Warsaw University of Technology, University of Silesia, University of Zagreb, [Zagreb], Warsaw 2001. [and CD].

<sup>10</sup> *GIS Odyssey 2002. Geographical Information Systems. International Conference & Exhibition*. D. Kereković (ed.). Croatian Information Technology Association – GIS Forum, University of Silesia, University of Zagreb, University of J. J. Strossmayer in Osijek, Warsaw University of Technology, Zagreb 2002. [and CD].

<sup>11</sup> *Geographical Information Systems. Interdisciplinary Aspects*. M. Gajos, U. Myga-Piątek. (ed.). University of Silesia, Croatian Information Technology Association – GIS Forum, SILGIS Association, University of Silesia, Croatian



Information Technology Association – GIS Forum, SILGIS Association, Sosnowiec, Zagreb 2003. [and CD].

<sup>12</sup> *Quick Reference Guide. International Conference and Exhibition. GIS Silesia 2003*, 22-26 September 2003. M. Gajos, A. Michalski, U. Myga-Piątek, M. Styblińska (ed.). Faculty of Earth Sciences of University of Silesia, Faculty of Engineering of University of Silesia, SILGIS Association, Sosnowiec 2003.

<sup>13</sup> *Geographical Information Systems in Research & Practice*. D. Kereković (ed.). Croatian Information Technology Association – GIS Forum, University of Silesia, Zagreb 2004. [and CD].

<sup>14</sup> *Geographic Information Systems in Research & Practice. II<sup>nd</sup> Part*. D. Kereković (ed.). Croatian Information Technology Association – GIS Forum, University of Silesia, Zagreb 2005. [and CD].

<sup>15</sup> *GIS Applications and Development*. D. Kereković (ed.). Croatian Information Technology Association – GIS Forum, Zagreb 2006. [and CD].

<sup>16</sup> *Richness and Diversity of GIS*. D. Kereković (ed.). Croatian Information Technology Association – GIS Forum, University of Silesia, Zagreb 2007. [and CD].

<sup>17</sup> *Geoinformation Challenges*. M. Gajos, M. Styblińska (ed.). University of Silesia, Croatian Information Technology Association – GIS Forum, SILGIS Association, Sosnowiec 2008. [and CD].

<sup>18</sup> *Annals of Geomatics (Roczniki Geomatyki)*, 2008, vol. VI, no 1. Polish Association for Spatial Information, Warsaw. [and <http://repozytorium.ptip.org.pl>].

<sup>19</sup> *Annals of Geomatics (Roczniki Geomatyki)*, 2008, vol. VI, no 2. Polish Association for Spatial Information, Warsaw. [and <http://repozytorium.ptip.org.pl>].

<sup>20</sup> *Michał Wojnar & GIS*. M. Gajos, D. Kereković, J. Przybylska, M. Styblińska (ed.). SILGIS Association, Sosnowiec 2008.

<sup>21</sup> *Time, GIS & Future*. D. Kereković (ed.). Croatian Information Technology Association – GIS Forum, University of Silesia, Zagreb 2009. [and CD].

<sup>22</sup> *Space, Heritage & Future*. D. Kereković (ed.). Croatian Information Technology Association – GIS Forum, University of Silesia, Zagreb 2010. [and CD].

<sup>23</sup> *The Future with GIS*. D. Kereković, R. Żróbek (ed.). Croatian Information Technology Association – GIS Forum, University of Silesia, Zagreb 2011. [and CD].

<sup>24</sup> *GIS for Geoscientists*. D. Kereković, R. Žróbek (ed.). Croatian Information Technology Association – GIS Forum, University of Silesia, Zagreb 2012. [and CD].

<sup>25</sup> *GIS and its Implementation*. R. Žróbek, D. Kereković (ed.). Croatian Information Technology Society – GIS Forum, Zagreb 2013. [and CD].

<sup>26</sup> Adamczyk T., Adamiczka J., Bieda A., Budzyński T., Dąbrowski J., Jasińska E., Kucharska-Stasiak E., Parzych P., Rączaszek A., Sajnog N., Trojanek M., Žróbek S., Żurek S. (2013). *Real Estate Market and Valuation Processes*. S. Žróbek, D. Kereković (ed.). Croatian Information Technology Society – GIS Forum, University of Warmia and Mazury in Olsztyn, University of Silesia, Zagreb, 134 pp. [and CD].

<sup>27</sup> Bydłoz J., Czaja S., Dawidowicz A., Gajos M., Jasiołek J., Jasiołek K., Jokić M., Križanović K., Kwartnik-Pruc A., Łuczyński R., Mašek-Tonković A., Rahmonov O., Sobolewska-Mikulska K., Szpor G., Urbańska R., Wach J., Wójcik J., Žróbek R. (2013). *Management of Real Estate Resources*. R. Žróbek, D. Kereković (ed.). Croatian Information Technology Society – GIS Forum, University of Warmia and Mazury in Olsztyn, University of Silesia, Zagreb, 106 pp. [and CD].

Table 2. Number of papers in topics range of GIS conferences 1994-2013

Topics	Number of papers
Geodesy – Cadastre – Cartography	113
Geoinformatics Systems. Information Technology	113
Space and Law. Legally Protected Regions. Geoinformation and Law. Informatics, Law & Communication	94
Cultural and Natural Heritage Management	92
Globalization and Social-Economic Problems. Transition and Challenge in the New Europe. Economics and Regional Development	80
The State and Local Level Administration & Management (Municipal Projects)	71
Ecology	67
Sea and Water Management	63
Environmental and Earth Resources Management. Structure and Function of the Geographical Environment	52
Spatial Information Systems in Practice. The New GIS Solutions	40
Agriculture and Forestry	40
The Integrated Europe and World. Infrastructure for Spatial Information in Europe. International Cooperation	36
Emergency Management, Post-War and Post-Disaster Reconstruction Projects	18
Total	879

## **GIS Bibliography 1994-2013**

## Geodesy – Cadastre – Cartography

1. Absalon D., Kaňok J. (2008). *Conception of Hydrological Atlas of Upper Oder River Basin*. Annals of Geomatics, vol. IV, no 1, 9-17. Polish Association for Spatial Information. Warsaw.
2. Absalon D., Leśniok M. (1999). *Thematic Maps in Ecology and Environmental Management*. In: *GIS in Cultural and Environmental Heritage Management. An International Workshop and Exhibition May 5th - 7th 1999. Proceedings*. The University of York, York, 4-8.
3. Adamczyk T., Adamiczka J., Bieda A., Budzyński T., Dąbrowski J., Jasińska E., Kucharska-Stasiak E., Parzych P., Rączaszek A., Sajnog N., Trojanek M., Żróbek S., Żurek S. (2013). *Real Estate Market and Valuation Processes*. S. Żróbek, D. Kereković (ed.). Croatian Information Technology Society – GIS Forum, University of Warmia and Mazury in Olsztyn, University of Silesia, Zagreb, 134 pp.
4. Będkowski M. (2011). *Use of GIS tools for flood zones designation*. In: D. Kereković, R. Żróbek (ed.). *The Future with GIS*. Croatian Information Technology Association – GIS Forum, University of Silesia, Zagreb, 25-31.
5. Bielecka E. (2007). *Mapping Population Density Using Dasymetric Methods*. In: D. Kereković (ed). *Richness and Diversity of GIS*. Croatian Information Technology Association – GIS Forum, University of Silesia, Zagreb, 209-215.
6. Bielecka E. (2010). *Methodological Aspects of Elaborating Time Accessibility Maps. From Galton's Map to a Global Map of Accessibility*. In: D. Kereković (ed.). *Space, Heritage & Future*. Croatian Information Technology Association – GIS Forum, University of Silesia, Zagreb, 28-33.
7. Bojarowski K., Gościewski D. (2013). *Numerical maps in the designing and registration of engineering objects*. In: R. Żróbek, D. Kereković (ed.). *GIS and its Implementation*. Croatian Information Technology Society – GIS Forum, Zagreb, 40-45.

8. Bruniecki K., Dąbrowski S., Kamiński Ł., Chybicki A., Moszyński M. (2011). *Robust unsupervised georeferencing algorithm for aerial and satellite imagery*. In: D. Kereković, R. Žróbek (ed.). *The Future with GIS*. Croatian Information Technology Association – GIS Forum, University of Silesia, Zagreb, 15-24.
9. Bydłoz J. (2012). *Preliminary works on leading Polish cadastral model into conformance with ladm*. In: D. Kereković, R. Žróbek (ed.). *GIS for Geoscientists*. Croatian Information Technology Association – GIS Forum, University of Silesia, Zagreb, 86-92.
10. Bydłoz J., Czaja S., Dawidowicz A., Gajos M., Jasiołek J., Jasiołek K., Jokić M., Križanović K., Kwartnik-Pruc A., Łuczyński R., Mašek-Tonković A., Rahmonov O., Sobolewska-Mikulska K., Szpor G., Urbańska R., Wach J., Wójcik J., Žróbek R. (2013). *Management of Real Estate Resources*. R. Žróbek, D. Kereković (ed.). Croatian Information Technology Society – GIS Forum, University of Warmia and Mazury in Olsztyn, University of Silesia, Zagreb, 106 pp.
11. Chybiorz R., Nita J. (1998). *Przetwarzanie i analiza danych przestrzennych wybranych elementów środowiska przyrodniczego z wykorzystaniem map numerycznych (Processing and analysis of spatial data of selected natural environment elements with use of numerical maps)*. In: G. Szpor (ed.). *Przetwarzanie i ochrona danych (Processing and Protection of Data)*. Faculty of Engineering of University of Silesia, SILGIS Center Association, Katowice, 209-219.
12. Cichociński P. (2013). *A proposal of an algorithm for linking address points and numbering ranges with lines representing streets*. In: R. Žróbek, D. Kereković (ed.). *GIS and its Implementation*. Croatian Information Technology Society – GIS Forum, Zagreb, 65-74.
13. Cigrovski-Detelić B., Bučo I., Borić M. (2009). *Geodetic Methods of Relief Surveying and Presenting, and the Application in Geosciences*. In: D. Kereković (ed.). *Time, GIS & Future*. Croatian Information Technology Association – GIS Forum, University of Silesia, Zagreb, 204-214.

14. Čondrić M. (2005). *Implementation of GIS for Improvement of Cadastre Plans (Scale 1:2880)*. In: D. Kereković (ed.). *Geographic Information Systems in Research & Practice*. II<sup>nd</sup> Part. Croatian Information Technology Association – GIS Forum, University of Silesia, Zagreb, 45-50.
15. Dawidowicz A., Džunić I. (2013). *Polish and Croatian way to land administration systems – a case study*. In: R. Žróbek, D. Kereković (ed.). *GIS and its Implementation*. Croatian Information Technology Society – GIS Forum, Zagreb, 5-19.
16. Dawidowicz A., Žróbek R. (2012). *The methodological approach to determine the cadastral system benchmarks*. In: D. Kereković, R. Žróbek (ed.). *GIS for Geoscientists*. Croatian Information Technology Association – GIS Forum, University of Silesia, Zagreb, 93-106.
17. Dobešová Z., Kaňok J. (2008). *How Evaluate Cartographic Functionality in GIS Software*. In: M. Gajos, M. Styblińska (ed.). *Geoinformation Challenges*. University of Silesia, Croatian Information Technology Association – GIS Forum, SILGIS Association, Sosnowiec, 9-17.
18. Dobiński W. (1994). *Renesans kartografii (Renaissance of cartography)*. In: A. T. Jankowski (ed.). *Informacja i informatyka w administracji publicznej (Information and Informatics in Public Administration)*. Vol. II. SILGIS Center Association, Katowice, 31-36.
19. Dudić T., Ladović V., Devčić T., Bračun D. (2001). *Registry of spatial units – a part of GIS the city of Zagreb*. In: D. Kereković, E. Nowak (ed.). *GIS Polonia 2001. Geographical Information Systems. International Conference & Exhibition*. Croatian Information Technology Association – GIS Forum, Warsaw University of Technology, University of Silesia, University of Zagreb, [Zagreb], Warsaw, 53-61.
20. Dukaczewski D. (2006). *Method of Selection of Static and Dynamic Variables for Complex Emporal Cartographic Animations*. In: D. Kereković (ed.). *GIS Applications and Development*. Croatian Information Technology Association – GIS Forum, Zagreb, 30-38.

21. Dukaczewski D., Bielecka E., Bac-Bronowicz J. (2007). *Thematic Scope, Multirepresentation, Data Exchange of the 1:10 000 European Topographic Databases*. In: D. Kereković (ed). *Richness and Diversity of GIS*. Croatian Information Technology Association – GIS Forum, University of Silesia, Zagreb, 29-36.
22. Duplančić-Leder T., Čala M. (2004). *Current status and role of North Adriatic VRENC Project*. In: D. Kereković (ed.). *Geographical Information Systems in research & practice*. Croatian Information Technology Association – GIS Forum, University of Silesia, Zagreb, 72-76.
23. Duplančić-Leder T., Ujević T., Čala M., Viđak I.(2000). *Categorization and number of islands in Adriatic part of Republic of Croatia*. In: D. Kereković (ed.). *GIS Croatia 2000. International Conference & Exhibition. Proceedings*. Croatian Information Technology Association – GIS Forum, INA-industrija nafte d. d. Zagreb, Zagreb, 40-44.
24. Endler Z., Leszczyńska M. (2011). *Architecture the knowledge based geoinformation system*. In: D. Kereković, R. Żróbek (ed.). *The Future with GIS*. Croatian Information Technology Association – GIS Forum, University of Silesia, Zagreb, 32-39.
25. Frangeš S., Lapaine M., Tutić D. (2000). *Thematic maps and GIS*. In: D. Kereković (ed.). *GIS Croatia 2000. International Conference & Exhibition. Proceedings*. Croatian Information Technology Association – GIS Forum, INA-industrija nafte d. d. Zagreb, Zagreb, 34-39.
26. Frangeš S., Župan R. (2001). *TOPONIMIS – toponymic database of the Republic of Croatia*. In: D. Kereković, E. Nowak (ed.). *GIS Polonia 2001. Geographical Information Systems. International Conference & Exhibition*. Croatian Information Technology Association – GIS Forum, Warsaw University of Technology, University of Silesia, University of Zagreb, [Zagreb], Warsaw, 26-29.

27. Frangeš S., Župan R., Lapaine M. (2001). *General maps of national parks, nature parks and strict wildlife refuges of the Republic of Croatia*. In: D. Kereković, E. Nowak (ed.). *GIS Polonia 2001. Geographical Information Systems. International Conference & Exhibition*. Croatian Information Technology Association – GIS Forum, Warsaw University of Technology, University of Silesia, University of Zagreb, [Zagreb], Warsaw, 41-45.
28. Gajos M. (2010). *Aspects of Innovation in Geoinformation*. In: D. Kereković (ed.). *Space, Heritage & Future*. Croatian Information Technology Association – GIS Forum, University of Silesia, Zagreb, 11-15.
29. Gajos M., Wróbel Z. (2013). *GIS and 3D technology for cultural heritage: scientific e-journals analysis*. In: R. Żróbek, D. Kereković (ed.). *GIS and its Implementation*. Croatian Information Technology Society – GIS Forum, Zagreb, 57-64.
30. Gojčeta B., Zekušić S. (1998). *Geodetic – spatial system of Republic of Croatia as the basis for GIS*. In: *GIS Croatia 98. Zbornik radova. Proceedings*. Croatian Information Technology Association – GIS Forum, The University of York, University of J. J. Strossmayer in Osijek, SILGIS Center Association, Osijek, 24-27.
31. Gojčeta B., Zekušić S. (1998). *Geodetsko – prostorni sustav Republike Hrvatske kao osnova za GIS (Geodetic – spatial system of Republic of Croatia as the basis for GIS)*. In: *GIS Croatia 98. Zbornik radova. Proceedings*. Croatian Information Technology Association – GIS Forum, The University of York, University of J. J. Strossmayer in Osijek, SILGIS Center Association, Osijek, 20-23.
32. Hanus P. (2013). *Utilization of tie distances for the modernization cadastre*. In: R. Żróbek, D. Kereković (ed.). *GIS and its Implementation*. Croatian Information Technology Society – GIS Forum, Zagreb, 75-84.
33. Hejbudzka K., Dumalski A. (2013). *Digital heritage documentation using terrestrial laser scanning technology*. In: R. Żróbek, D. Kereković (ed.). *GIS and its Implementation*. Croatian Information Technology Society – GIS Forum, Zagreb, 46-56.



34. Hitrec V., Debak R. (2001). *Geomedia based GIS implementation in road management in Croatia*. In: D. Kereković, E. Nowak (ed.). *GIS Polonia 2001. Geographical Information Systems. International Conference & Exhibition*. Croatian Information Technology Association – GIS Forum, Warsaw University of Technology, University of Silesia, University of Zagreb, [Zagreb], Warsaw, 62-73.
35. Hopfer A., Wilkowski W. (2009). *Inspire Directive and its Connection with Real Estate Market in Poland*. In: D. Kereković (ed.). *Time, GIS & Future*. Croatian Information Technology Association – GIS Forum, University of Silesia, Zagreb, 11-17.
36. Jeličić T., Gržetić Z., Kasum J. (2010). *Contribution of Graphic Technology in the Production of Nautical Charts and Publications*. In: D. Kereković (ed.). *Space, Heritage & Future*. Croatian Information Technology Association – GIS Forum, University of Silesia, Zagreb, 49-60.
37. Kamiński W. (2012). *M-estimation in the ALS cloud point filtration used for DTM creation*. In: D. Kereković, R. Żróbek (ed.). *GIS for Geoscientists*. Croatian Information Technology Association – GIS Forum, University of Silesia, Zagreb, 50-57.
38. Karabin Marcin (2009). *Registration of the 3D Objects in 2D Cadastral System in Poland*. In: D. Kereković (ed.). *Time, GIS & Future*. Croatian Information Technology Association – GIS Forum, University of Silesia, Zagreb, 45-57.
39. Karabin Marcin (2012). *Comparative analysis of the information content concerning cadastral objects in selected European Union countries*. In: D. Kereković, R. Żróbek (ed.). *GIS for Geoscientists*. Croatian Information Technology Association – GIS Forum, University of Silesia, Zagreb, 281-297.
40. Karabin Marcin, Karabin Magdalena (2013). *Maps for design purposes – geodetic and legal aspects*. In: R. Żróbek, D. Kereković (ed.). *GIS and its Implementation*. Croatian Information Technology Society – GIS Forum, Zagreb, 20-30.

41. Knoop H., Wilkowski W. (2002). *Integrated Cadastral System (ICS) of Poland supported by the European Union*. In: D. Kereković (ed.). *GIS Odyssey 2002. Geographical Information Systems. International Conference & Exhibition*. Croatian Information Technology Association – GIS Forum, University of Silesia, University of Zagreb, University of J. J. Strossmayer in Osijek, Warsaw University of Technology, Zagreb, 32-41.
42. Konieczny J. J. (2002). *High resolution satellite space images for GIS and cadastral projects*. In: D. Kereković (ed.). *GIS Odyssey 2002. Geographical Information Systems. International Conference & Exhibition*. Croatian Information Technology Association – GIS Forum, University of Silesia, University of Zagreb, University of J. J. Strossmayer in Osijek, Warsaw University of Technology, Zagreb, 54-76.
43. Konieczny J. J., Konieczny K. (2004). *GIS solution for municipal space management*. In: D. Kereković (ed.). *Geographical Information Systems in research & practice*. Croatian Information Technology Association – GIS Forum, University of Silesia, Zagreb, 77-81.
44. Kosina Brkić S. (2005). *Maintaining the Data Procedure in the Arcstorm Database in Arcinfo Enviromnment.[!]* In: D. Kereković (ed.). *Geographic Information Systems in Research & Practice*. II<sup>nd</sup> Part. Croatian Information Technology Association – GIS Forum, University of Silesia, Zagreb, 51-56.
45. Końska T., Kaźmierczak-Końska E. (1994). *Ewidencja gruntów - jako baza informacji o cenach gruntów w procesie planowania przestrzennego (Land registration - as the database about land prices in the spatial planning process)*. In: A. T. Jankowski (ed.). *Informacja i informatyka w administracji publicznej (Information and Informatics in Public Administration)*. Vol. II. SILGIS Center Association, Katowice, 80-89.
46. Ladović V., Maršić T. (2008). *Streets in the GIS World - Lines or Surfaces?* In: M. Gajos, M. Styblińska (ed.). *Geoinformation Challenges*. University of Silesia, Croatian Information Technology Association – GIS Forum, SILGIS Association, Sosnowiec, 97-102.

47. Landek I., Divjak D., Tonšetić A., Vilus I. (2004). *Transforming Croatian Base Map (HOK) in digital form*. In: D. Kereković (ed.). *Geographical Information Systems in research & practice*. Croatian Information Technology Association – GIS Forum, University of Silesia, Zagreb, 11-18.
48. Landek I., Vilus I., Grubić I. (2009). *Mega Map of Dubrovnik-Neretva County – Largest Map in the World*. In: D. Kereković (ed.). *Time, GIS & Future*. Croatian Information Technology Association – GIS Forum, University of Silesia, Zagreb, 18-22.
49. Landek I., Vilus I., Grubić I., Hofer S. (2005). *GIS Solution for Coastal Area Protection in Republic of Croatia*. In: D. Kereković (ed.). *Geographic Information Systems in Research & Practice*. II<sup>nd</sup> Part. Croatian Information Technology Association – GIS Forum, University of Silesia, Zagreb, 15-21.
50. Lapaine M., Frangeš S., Župan R. (2000). *Visualisation of thematic data*. In: D. Kereković (ed.). *GIS Croatia 2000. International Conference & Exhibition. Proceedings*. Croatian Information Technology Association – GIS Forum, INA-industrija nafte d. d. Zagreb, Zagreb, 27-33.
51. Lapaine M., Kljajić I. (2002). *Korčula's cartographers*. In: D. Kereković (ed.). *GIS Odyssey 2002. Geographical Information Systems. International Conference & Exhibition*. Croatian Information Technology Association – GIS Forum, University of Silesia, University of Zagreb, University of J. J. Strossmayer in Osijek, Warsaw University of Technology, Zagreb, 42-53.
52. Lechthaler M. (2000). *Map space as user interface in the interactive and multimedia cartographic system*. In: D. Kereković (ed.). *GIS Croatia 2000. International Conference & Exhibition. Proceedings*. Croatian Information Technology Association – GIS Forum, INA-industrija nafte d. d. Zagreb, Zagreb, 20-26.

53. Lechthaler M. (2001). *Cartographic modeling for new geo-communication media*. In: D. Kereković, E. Nowak (ed.). *GIS Polonia 2001. Geographical Information Systems. International Conference & Exhibition*. Croatian Information Technology Association – GIS Forum, Warsaw University of Technology, University of Silesia, University of Zagreb, [Zagreb], Warsaw, 13-25.
54. Lechthaler M. (2002). *Concept of map based city – using mobile internet for location based services*. In: D. Kereković (ed.). *GIS Odyssey 2002. Geographical Information Systems. International Conference & Exhibition*. Croatian Information Technology Association – GIS Forum, University of Silesia, University of Zagreb, University of J. J. Strossmayer in Osijek, Warsaw University of Technology, Zagreb, 13-23.
55. Lechthaler M. (2004). *Cartographic models as a basis for geo-communication*. In: D. Kereković (ed.). *Geographical Information Systems in research & practice*. Croatian Information Technology Association – GIS Forum, University of Silesia, Zagreb, 19-32.
56. Lechthaler M. (2008). *From Clay Plate Maps to the First Atlas of the World. Cartographic Maps as a Cultural Heritage*. *Annals of Geomatics*, vol. IV, no 2, 9-16. Polish Association for Spatial Information. Warsaw.
57. Lechthaler M., Spanring Ch., Katzlberger G. (2005). *Methodical Concept of the Atlas Information System “Örok Atlas Online” -AIS Austria*. In: D. Kereković (ed.). *Geographic Information Systems in Research & Practice*. II<sup>nd</sup> Part. Croatian Information Technology Association – GIS Forum, University of Silesia, Zagreb, 38-44.
58. Lemajić S. (1998). *Application of GIS in manufacturing of topographic maps*. In: *GIS Croatia 98. Zbornik radova. Proceedings*. Croatian Information Technology Association – GIS Forum, The University of York, University of J. J. Strossmayer in Osijek, SILGIS Center Association, Osijek, 193-195.

59. Lemajić S. (1998). *Primjena GIS-a u izradbi topografskih karata (Application of GIS in manufacturing of topographic maps)*. In: *GIS Croatia 98. Zbornik radova. Proceedings*. Croatian Information Technology Association – GIS Forum, The University of York, University of J. J. Strossmayer in Osijek, SILGIS Center Association, Osijek, 190-192.
60. Łuczyński R. (2010). *Borders of Land Parcels on Aspect of Cohesion of Technologically - Legal Area*. In: D. Kereković (ed.). *Space, Heritage & Future*. Croatian Information Technology Association – GIS Forum, University of Silesia, Zagreb, 22-27.
61. Łuczyński R. (2012). *Evolution of accuracy criteria concerning boundary point location in the cadastral data base in Poland*. In: D. Kereković, R. Żróbek (ed.). *GIS for Geoscientists*. Croatian Information Technology Association – GIS Forum, University of Silesia, Zagreb, 107-119.
62. Maćzewski K., Janczar E. (2009). *Spatial Data Modeling as a Part of Infrastructure for Spatial Information Creation in Poland*. In: D. Kereković (ed.). *Time, GIS & Future*. Croatian Information Technology Association – GIS Forum, University of Silesia, Zagreb, 23-30.
63. Maćzewski K., Staniewska A. (2006). *The Model Approach to the Mazovia Spatial Information System*. In: D. Kereković (ed.). *GIS Applications and Development*. Croatian Information Technology Association – GIS Forum, Zagreb, 21-29.
64. Maćzewski K., Wilkowski W. (2005). *Geospatial Data Infrastructure for the Mazowia Region*. In: D. Kereković (ed.). *Geographic Information Systems in Research & Practice*. II<sup>nd</sup> Part. Croatian Information Technology Association – GIS Forum, University of Silesia, Zagreb, 22-28.
65. Maritz J., Naude A., Badenhorst W. (2008). *Developing a Mesoscale Geoframe*. In: M. Gajos, M. Styblińska (ed.). *Geoinformation Challenges*. University of Silesia, Croatian Information Technology Association – GIS Forum, SILGIS Association, Sosnowiec, 119-130.

66. Migacz I., Skutnik K., Stolarski G., Wróblewska M. (2001). *Samples of maps on web sites of Polish regions*. In: D. Kereković, E. Nowak (ed.). *GIS Polonia 2001. Geographical Information Systems. International Conference & Exhibition*. Croatian Information Technology Association – GIS Forum, Warsaw University of Technology, University of Silesia, University of Zagreb, [Zagreb], Warsaw, 86-99.
67. Modrinić Z., Nikolić P. (2004). *Katozor*. In: D. Kereković (ed.). *Geographical Information Systems in research & practice*. Croatian Information Technology Association – GIS Forum, University of Silesia, Zagreb, 42-49.
68. Myga-Piątek U., Nita J. (2003). *The Computer Analysis of Geoenvironmental Changes of Będzin Town Based on Historical Maps*. In: M. Gajos, U. Myga-Piątek (ed.). *Geographical Information Systems. Interdisciplinary Aspects*. University of Silesia, Croatian Information Technology Association – GIS Forum, SILGIS Association, Sosnowiec, Zagreb, 342-360.
69. Nowak E., Nowak J. (2000). *Discussion of the different approaches to the autocalibration*. In: D. Kereković (ed.). *GIS Croatia 2000. International Conference & Exhibition. Proceedings*. Croatian Information Technology Association – GIS Forum, INA-industrija nafte d. d. Zagreb, Zagreb, 13-19.
70. Nowak E., Nowak J. (2001). *Building shape reconstruction on the basis of an amateur photograph*. In: D. Kereković, E. Nowak (ed.). *GIS Polonia 2001. Geographical Information Systems. International Conference & Exhibition*. Croatian Information Technology Association – GIS Forum, Warsaw University of Technology, University of Silesia, University of Zagreb, [Zagreb], Warsaw, 100-103.
71. Pachół P., Zieliński J. (2003). *Selected Aspects of Exchange of Data Included in the National Land Information System on the Example of the Mikołów District and the Silesian Province*. In: M. Gajos, U. Myga-Piątek (ed.). *Geographical Information Systems. Interdisciplinary Aspects*. University of Silesia, Croatian Information Technology Association – GIS Forum, SILGIS Association, Sosnowiec, Zagreb, 391-409.

72. Parzych P. (2012). *GIS in compulsory purchase procedures*. In: D. Kereković, R. Žróbek (ed.). *GIS for Geoscientists*. Croatian Information Technology Association – GIS Forum, University of Silesia, Zagreb, 79-85.
73. Penavin S., Mašek A. (2002). *GIS in the function of analyzing the possibility to integrate the system of immovable property records*. In: D. Kereković (ed.). *GIS Odyssey 2002. Geographical Information Systems. International Conference & Exhibition*. Croatian Information Technology Association – GIS Forum, University of Silesia, University of Zagreb, University of J. J. Strossmayer in Osijek, Warsaw University of Technology, Zagreb, 24-31.
74. Pieńkowski P., Kupiec M., Chamratowicz A. (2003). *Changes in Land Use on the Area of Bottom Moraine Upland in the Nowograd Plain*. In: M. Gajos, U. Myga-Piątek (ed.). *Geographical Information Systems. Interdisciplinary Aspects*. University of Silesia, Croatian Information Technology Association – GIS Forum, SILGIS Association, Sosnowiec, Zagreb, 463-474.
75. Račetin I. (2004). *STOKIS and topographic maps production by Geodetic Bureau – Split*. In: D. Kereković (ed.). *Geographical Information Systems in research & practice*. Croatian Information Technology Association – GIS Forum, University of Silesia, Zagreb, 50-54.
76. Radi S., Milanko A., Pavlinić I., Lampek Pavčnik I. (2004). *Project CORINE Slovenia*. In: D. Kereković (ed.). *Geographical Information Systems in research & practice*. Croatian Information Technology Association – GIS Forum, University of Silesia, Zagreb, 55-59.
77. Romanić-Kristensen N., Trenc N., Štiglić S. (1998). *3D analize (3D analysis)*. In: *GIS Croatia 98. Zbornik radova. Proceedings*. Croatian Information Technology Association – GIS Forum, The University of York, University of J. J. Strossmayer in Osijek, SILGIS Center Association, Osijek, 208-210.
78. Romanić-Kristensen N., Trenc N., Štiglić S. (1998). *3D analysis*. In: *GIS Croatia 98. Zbornik radova. Proceedings*. Croatian Information Technology Association – GIS Forum, The University of York, University of J. J. Strossmayer in Osijek, SILGIS Center Association, Osijek, 211-213.

79. Rosengarten H. (2001). *TerraShare™ - a geo-image management and distribution solution*. In: D. Kereković, E. Nowak (ed.). *GIS Polonia 2001. Geographical Information Systems. International Conference & Exhibition*. Croatian Information Technology Association – GIS Forum, Warsaw University of Technology, University of Silesia, University of Zagreb, [Zagreb], Warsaw, 46-52.
80. Senetra A., Szczepańska A. (2013). *Landscape value mapping in spatial management*. In: R. Żróbek, D. Kereković (ed.). *GIS and its Implementation*. Croatian Information Technology Society – GIS Forum, Zagreb, 31-39.
81. Sobolewska-Mikulska K. (2007). *Environmental Protection Issues in Land Consolidation Projects Implemented in Poland*. In: D. Kereković (ed.). *Richness and Diversity of GIS*. Croatian Information Technology Association – GIS Forum, University of Silesia, Zagreb, 11-18.
82. Sobolewska-Mikulska K. (2009). *Environmental Protection as an Element of Land Management in Rural Areas in Poland*. In: D. Kereković (ed.). *Time, GIS & Future*. Croatian Information Technology Association – GIS Forum, University of Silesia, Zagreb, 31-44.
83. Sobolewska-Mikulska K. (2011). *Issues related to infrastructural land consolidations in Poland*. In: D. Kereković, R. Żróbek (ed.). *The Future with GIS*. Croatian Information Technology Association – GIS Forum, University of Silesia, Zagreb, 7-14.
84. Sobolewska-Mikulska K. (2012). *Ways of management of marginal lands in Poland with respect to the sustainable development rules*. In: D. Kereković, R. Żróbek (ed.). *GIS for Geoscientists*. Croatian Information Technology Association – GIS Forum, University of Silesia, Zagreb, 42-49.
85. Sokoła-Szewioła V. (2003). *Possibilities of Developing Digital Mining Maps in LIS Tooling Systems in Poland*. In: M. Gajos, U. Myga-Piątek (ed.). *Geographical Information Systems. Interdisciplinary Aspects*. University of Silesia, Croatian Information Technology Association – GIS Forum, SILGIS Association, Sosnowiec, Zagreb, 491-500.



86. Strinić G., Čala M., Bročić P., Višić B. (2010). *Catalogue of Charts and Nautical Publications Internet and Google Earth™ Edition*. In: D. Kereković (ed.). *Space, Heritage & Future*. Croatian Information Technology Association – GIS Forum, University of Silesia, Zagreb, 43-48.
87. Styblińska M., Jankowski G., Krajniewski J., Mączka M. (2003). *Catalogue of the Selected Historical Maps of the Upper Silesia Region*. In: M. Gajos, U. Myga-Piątek (ed.). *Geographical Information Systems. Interdisciplinary Aspects*. University of Silesia, Croatian Information Technology Association – GIS Forum, SILGIS Association, Sosnowiec, Zagreb, 513-529.
88. Trzepierczyński J. (1994). *Gminna mapa geograficzno-geologiczna (Communal geographical and geological map)*. In: A. T. Jankowski (ed.). *Informacja i informatyka w administracji publicznej (Information and Informatics in Public Administration)*. Vol. II. SILGIS Center Association, Katowice, 146-152.
89. Unger J. (2001). *Cadastre in the project “GIS for town of Koprivnica”*. In: D. Kereković, E. Nowak (ed.). *GIS Polonia 2001. Geographical Information Systems. International Conference & Exhibition*. Croatian Information Technology Association – GIS Forum, Warsaw University of Technology, University of Silesia, University of Zagreb, [Zagreb], Warsaw, 30-40.
90. Vladislavić K., Kasum J., Jurić V. (2010). *Process of Reambulation in the Coastal Area*. In: D. Kereković (ed.). *Space, Heritage & Future*. Croatian Information Technology Association – GIS Forum, University of Silesia, Zagreb, 34-42.
91. Voženílek V., Kozáková M. (2008). *Geoinformation Technologies in Atlas Production*. In: M. Gajos, M. Styblińska (ed.). *Geoinformation Challenges*. University of Silesia, Croatian Information Technology Association – GIS Forum, SILGIS Association, Sosnowiec, 291-303.

92. Wajda S., Oruba A., Leończyk M. (2008). *Technical Details of Establishing Reference Station Network ASG-EUPOS*. In: M. Gajos, M. Styblińska (ed.). *Geoinformation Challenges*. University of Silesia, Croatian Information Technology Association – GIS Forum, SILGIS Association, Sosnowiec, 315-324.
93. Walacik M. (2012). *GIS in compulsory purchase procedures*. In: D. Kereković, R. Źróbek (ed.). *GIS for Geoscientists*. Croatian Information Technology Association – GIS Forum, University of Silesia, Zagreb, 67-78.
94. Weintrit A. (2001). *Electronic Chart Display and Information System (ECDIS) – a marine application of Geographical Information System (GIS)*. In: D. Kereković, E. Nowak (ed.). *GIS Polonia 2001. Geographical Information Systems. International Conference & Exhibition*. Croatian Information Technology Association – GIS Forum, Warsaw University of Technology, University of Silesia, University of Zagreb, [Zagreb], Warsaw, 74-85.
95. Wilkowska-Kořakowska D. (2012). *Value as an important part of information on real estates in the cadastre*. In: D. Kereković, R. Źróbek (ed.). *GIS for Geoscientists*. Croatian Information Technology Association – GIS Forum, University of Silesia, Zagreb, 9-17.
96. Wilkowski W. (2010). *Cadastral in Poland a Vision for a Future Cadastral System 2014*. In: D. Kereković (ed.). *Space, Heritage & Future*. Croatian Information Technology Association – GIS Forum, University of Silesia, Zagreb, 16-21.
97. Wilkowski W. (2011). *Cadastral as the main data base of the integrated real estate information system*. In: D. Kereković, R. Źróbek (ed.). *The Future with GIS*. Croatian Information Technology Association – GIS Forum, University of Silesia, Zagreb, 40-46.
98. Wilkowski W. (2012). *Boundaries of land parcels in the Polish cadastre*. In: D. Kereković, R. Źróbek (ed.). *GIS for Geoscientists*. Croatian Information Technology Association – GIS Forum, University of Silesia, Zagreb, 58-66.

99. Wilkowski W., Budzyński T. (2007). *Optimization of Methods of Cadastral Value's Determination*. In: D. Kereković (ed). *Richness and Diversity of GIS*. Croatian Information Technology Association – GIS Forum, University of Silesia, Zagreb, 63-68.
100. Wilkowski W., Jaroszevska M. (2006). *Research on Computerisation of Public Registers Concerning Real Estates in Poland*. In: D. Kereković (ed.). *GIS Applications and Development*. Croatian Information Technology Association – GIS Forum, Zagreb, 15-20.
101. Wilkowski W., Nowak E., Mączewski K., Wilkowski A. (2004). *Legal and technical rules of operation of the IACS system*. In: D. Kereković (ed.). *Geographical Information Systems in research & practice*. Croatian Information Technology Association – GIS Forum, University of Silesia, Zagreb, 33-41.
102. Wojciechowski K. W. (1994). *Wybrane algorytmy wstępnego przetwarzania obrazu. Morfologia matematyczna (Some algorithms for image pre-processing. Mathematical morphology)*. In: A. T. Jankowski (ed.). *Informacja i informatyka w administracji publicznej (Information and Informatics in Public Administration)*. Vol. II. SILGIS Center Association, Katowice, 164-173.
103. Wojtynek R., Kurczyński Z., Wolniewicz W. (2004). *Assessment of very high resolution images (VHR) utilization for the needs of the Polish National Geodesy Authorities*. In: D. Kereković (ed.). *Geographical Information Systems in research & practice*. Croatian Information Technology Association – GIS Forum, University of Silesia, Zagreb, 65-71.
104. Wojtynek R., Kurczyński Z., Wolniewicz W. (2005). *Evaluation of Usefulness of the Vhrs Images for Elaboration of the Topographic Data Base (TDB)*. In: D. Kereković (ed.). *Geographic Information Systems in Research & Practice*. II<sup>nd</sup> Part. Croatian Information Technology Association – GIS Forum, University of Silesia, Zagreb, 29-37.

105. Wolniewicz W. (2002). *Example of a modern tourism guide developed using GIS*. In: D. Kereković (ed.). *GIS Odyssey 2002. Geographical Information Systems. International Conference & Exhibition*. Croatian Information Technology Association – GIS Forum, University of Silesia, University of Zagreb, University of J. J. Strossmayer in Osijek, Warsaw University of Technology, Zagreb, 77-79.
106. Zieliński J. (2000). *Description of digital data bases of the Silesian Province space collected in the official system of spatial information*. In: D. Kereković (ed.). *GIS Croatia 2000. International Conference & Exhibition. Proceedings*. Croatian Information Technology Association – GIS Forum, INA-industrija nafte d. d. Zagreb, Zagreb, 50-57.
107. Zieliński J. (2002). *A digital orthophotomap as a new generation of situational – altitudinal base*. In: D. Kereković (ed.). *GIS Odyssey 2002. Geographical Information Systems. International Conference & Exhibition*. Croatian Information Technology Association – GIS Forum, University of Silesia, University of Zagreb, University of J. J. Strossmayer in Osijek, Warsaw University of Technology, Zagreb, 80-85.
108. Zieliński J. (2004). *Barriers to the development of the official geodesic information systems resulting from the Polish experience*. In: D. Kereković (ed.). *Geographical Information Systems in research & practice*. Croatian Information Technology Association – GIS Forum, University of Silesia, Zagreb, 60-64.
109. Zieliński J. (2009). *Topographic Objects Database as a One of the Main Reference Registers for Spatial Data Infrastructure*. In: D. Kereković (ed.). *Time, GIS & Future*. Croatian Information Technology Association – GIS Forum, University of Silesia, Zagreb, 58-65.
110. Zysk E. (2012). *Analysis of the divergences between the data contained in the register of land and mortgages and the data in the register of land and buildings*. In: D. Kereković, R. Źróbek (ed.). *GIS for Geoscientists*. Croatian Information Technology Association – GIS Forum, University of Silesia, Zagreb, 34-41.

111. Žróbek R. (2012). *Current issues of real estate management Case study*. In: D. Kereković, R. Žróbek (ed.). *GIS for Geoscientists*. Croatian Information Technology Association – GIS Forum, University of Silesia, Zagreb, 18-33.
112. Žróbek S., Cellmer R. (2011). *Applying GIS tools to studies over the impact of noise pollution on house prices*. In: D. Kereković, R. Žróbek (ed.). *The Future with GIS*. Croatian Information Technology Association – GIS Forum, University of Silesia, Zagreb, 245-256.
113. Žróbek S., Žróbek R., Kuryj J. (2006). *The Management of Real Estate Resources Owned by the Commune and the Creation of Land Value Maps*. In: D. Kereković (ed.). *GIS Applications and Development*. Croatian Information Technology Association – GIS Forum, Zagreb, 44-52.

## Geoinformatics Systems. Information Technology

114. Baczyńska J. (2003). *Using of GIS in Architecture and Urban Design (Short Report)*. In: M. Gajos, U. Myga-Piątek. (ed.). *Geographical Information Systems. Interdisciplinary Aspects*. University of Silesia, Croatian Information Technology Association – GIS Forum, SILGIS Association, University of Silesia, Croatian Information Technology Association – GIS Forum, SILGIS Association, Sosnowiec, Zagreb, 11-16.
115. Badura D. (1997). *Diagnostyka, bezpieczeństwo, i niezawodność systemu komputerowego (Diagnostics, security, and reliability of a computer system)*. In: *Wolność informacji i jej granice (Freedom of Information and its Limits)*. SILGIS Center Association, Katowice, 179-194.
116. Badura D. (1998). *Zapewnienie wiarygodności systemu komputerowego (Assurance of computer system credibility)*. In: G. Szpor (ed.). *Przetwarzanie i ochrona danych (Processing and Protection of Data)*. Faculty of Engineering of University of Silesia, SILGIS Center Association, Katowice, 285-290.
117. Badura D. (2008). *Artificial Intelligence in Decision Systems for Crisis Management*. In: M. Gajos, M. Styblińska (ed.). *Geoinformation Challenges*. University of Silesia, Croatian Information Technology Association – GIS Forum, SILGIS Association, Sosnowiec, 29-38.
118. Bajagić S. (1998). *GIS of the city of Rovinj in the European GIS System*. In: G. Szpor (ed.). *Przetwarzanie i ochrona danych (Processing and Protection of Data)*. Faculty of Engineering of University of Silesia, SILGIS Center Association, Katowice, 220-223.
119. Bajagić S., Bajagić D. (2008). *Challenges of 3D Visualization*. In: M. Gajos, M. Styblińska (ed.). *Geoinformation Challenges*. University of Silesia, Croatian Information Technology Association – GIS Forum, SILGIS Association, Sosnowiec, 39-43.

120. Bartnicki S., Bartnicka M. (1994). *MapInfo dla Windows jako System Informacji Przestrzennej w planowaniu przestrzennym (MapInfo for Windows as a Spatial Information System in spatial planning)*. In: A. T. Jankowski (ed.). *Informacja i informatyka w administracji publicznej (Information and Informatics in Public Administration)*. Vol. II. SILGIS Center Association, Katowice, 12-19.
121. Batkowska I., Kmieć K. (1994). *Przetwarzanie informacji w zapis planów zagospodarowania przestrzennego (Processing of information in a record of spatial management plans)*. In: A. T. Jankowski (ed.). *Informacja i informatyka w administracji publicznej (Information and Informatics in Public Administration)*. Vol. II. SILGIS Center Association, Katowice, 20-30.
122. Błaszczyk R. (2000). *Experimental examinations of well known symetrical and stream type encryption algorith*. In: D. Kereković (ed.). *GIS Croatia 2000. International Conference & Exhibition. Proceedings*. Croatian Information Technology Association – GIS Forum, INA-industrija nafte d. d. Zagreb, Zagreb, 126-134.
123. Błaszczyk R., Bednarski D., Czapla K., Fila I. (1998). *Obiektowe podejście do projektowania baz danych (Object approach to data base design)*. In: G. Szpor (ed.). *Przetwarzanie i ochrona danych (Processing and Protection of Data)*. Faculty of Engineering of University of Silesia, SILGIS Center Association, Katowice, 265-284.
124. Błaszczyk R., Czapla K. (1997). *Ochrona danych w systemach baz danych (Protecting data in database systems)*. In: *Wolność informacji i jej granice (Freedom of Information and its Limits)*. SILGIS Center Association, Katowice, 168-178.
125. Boico O., Petraček N. (2003). *Geographical Information Systems for Vineyards*. In: Gajos M., Myga-Piątek U. (ed.). *Geographical Information Systems. Interdisciplinary Aspects*. University of Silesia, Croatian Information Technology Association – GIS Forum, SILGIS Association, Sosnowiec, Zagreb, 27-34.

126. Boryczka U. (2004). *A project of a new ant-based clustering algorithm for biometrical data sets of Charophytes*. In: D. Kereković (ed.). *Geographical Information Systems in research & practice*. Croatian Information Technology Association – GIS Forum, University of Silesia, Zagreb, 200-205.
127. Brekalo M. (2003). *Quality of the Information System as the Prerequisite for the Realization of Concession Income in Telecommunications*. *Geographical Information Systems*. In: M. Gajos, U. Myga-Piątek (ed.). *Geographical Information Systems. Interdisciplinary Aspects*. University of Silesia, Croatian Information Technology Association – GIS Forum, SILGIS Association, Sosnowiec, Zagreb, 47-58.
128. Brekalo M., Bilandžija N., Matić B. (2006). *Telecommunications as a Segment of the Information System in the Republic of Croatia Financial and Legal Aspects*. In: D. Kereković (ed.). *GIS Applications and Development*. Croatian Information Technology Association – GIS Forum, Zagreb, 343-350.
129. Bukvić-Metković V., Pernar R. (2003). *GIS and Aerial Photographs in Function of Analysis of Land Use Changes*. In: M. Gajos, U. Myga-Piątek (ed.). *Geographical Information Systems. Interdisciplinary Aspects*. University of Silesia, Croatian Information Technology Association – GIS Forum, SILGIS Association, Sosnowiec, Zagreb, 59-71.
130. Całus D., Lis T. (1998). *Bezpieczeństwo danych, a kopie zapasowe systemu plików (Data safety and back-up copies in file systems)*. In: G. Szpor (ed.). *Przetwarzanie i ochrona danych (Processing and Protection of Data)*. Faculty of Engineering of University of Silesia, SILGIS Center Association, Katowice, 314-318.
131. Chudek P. (1997). *Kontrola dostępu do zasobów sieciowych (Control of access to the network resources)*. In: *Wolność informacji i jej granice (Freedom of Information and its Limits)*. SILGIS Center Association, Katowice, 201-204.



132. Czapla K. (2000). *Selected mechanism of databases protection*. In: D. Kereković (ed.). *GIS Croatia 2000. International Conference & Exhibition. Proceedings*. Croatian Information Technology Association – GIS Forum, INA-industrija nafte d. d. Zagreb, Zagreb, 121-125.
133. Czapla K. (2004). *Issues in securing databases*. In: D. Kereković (ed.). *Geographical Information Systems in research & practice*. Croatian Information Technology Association – GIS Forum, University of Silesia, Zagreb, 225-228.
134. Czochoński J. T., Staszek W. (2003). *Concept of Regional Geographic Information System – Resources, Effectiveness and Use*. In: M. Gajos, U. Myga-Piątek (ed.). *Geographical Information Systems. Interdisciplinary Aspects*. University of Silesia, Croatian Information Technology Association – GIS Forum, SILGIS Association, Sosnowiec, Zagreb, 87-98.
135. Dadić V., Ivanković D., Srdelić M. (2002). *System of meteo-ocean stations and presentation of data in real time by web*. In: D. Kereković (ed.). *GIS Odyssey 2002. Geographical Information Systems. International Conference & Exhibition*. Croatian Information Technology Association – GIS Forum, University of Silesia, University of Zagreb, University of J. J. Strossmayer in Osijek, Warsaw University of Technology, Zagreb, 485-491.
136. Długajczyk I., Jamroży Ł., Wojtoń A., Gajos M. (2008). *Internet as a Source of Information on Geomatics*. In: M. Gajos, M. Styblińska (ed.). *Geoinformation Challenges*. University of Silesia, Croatian Information Technology Association – GIS Forum, SILGIS Association, Sosnowiec, 55-64.
137. Dumalski A., Hejbudzka K., Łata P., Zienkiewicz M. H. (2013). *Classical and laser scanner methods in determining slender objects verticality*. In: R. Żróbek, D. Kereković (ed.). *GIS and its Implementation*. Croatian Information Technology Society – GIS Forum, Zagreb, 203-212.

138. Dyras I., Dobesch H., Grueter E., Perdigo A., Tveito O. E., Thornes J. E., van der Wel F., Bottai L. (2003). *The Use of Geographic Information Systems in Climatology and Meteorology, COST 719*. In: M. Gajos, U. Myga-Piątek (ed.). *Geographical Information Systems. Interdisciplinary Aspects*. University of Silesia, Croatian Information Technology Association – GIS Forum, SILGIS Association, Sosnowiec, Zagreb, 99-107.
139. Dyszkiewicz A., Sapota G., Wróbel Z. (2002). *The system of transmitting data through the GPRS telephone in support of a single-system processor of 8051 type*. In: D. Kereković (ed.). *GIS Odyssey 2002. Geographical Information Systems. International Conference & Exhibition*. Croatian Information Technology Association – GIS Forum, University of Silesia, University of Zagreb, University of J. J. Strossmayer in Osijek, Warsaw University of Technology, Zagreb, 472-477.
140. Errebro L. (1998). *Working with data processing and security within business solutions*. In: G. Szpor (ed.). *Przetwarzanie i ochrona danych (Processing and Protection of Data)*. Faculty of Engineering of University of Silesia, SILGIS Center Association, Katowice, 301-304.
141. Fila I. (2001). *Modern techniques of object analysis and design*. In: D. Kereković, E. Nowak (ed.). *GIS Polonia 2001. Geographical Information Systems. International Conference & Exhibition*. Croatian Information Technology Association – GIS Forum, Warsaw University of Technology, University of Silesia, University of Zagreb, [Zagreb], Warsaw, 223-229.
142. Fila I. (2003). *The Unified Modeling Language and GIS Design*. In: M. Gajos, U. Myga-Piątek (ed.). *Geographical Information Systems. Interdisciplinary Aspects*. University of Silesia, Croatian Information Technology Association – GIS Forum, SILGIS Association, Sosnowiec, Zagreb, 137-144.
143. Fongen J. (2006). *Making the Heritage Digital*. In: D. Kereković (ed.). *GIS Applications and Development*. Croatian Information Technology Association – GIS Forum, Zagreb, 339-342.

144. Gajos M. (2007). *Spatial Information in Internet*. In: D. Kereković (ed). *Richness and Diversity of GIS*. Croatian Information Technology Association – GIS Forum, University of Silesia, Zagreb, 161-165.
145. Gajos M., Gawlica J., Wróbel Z. (2004). *European GIS standards*. In: D. Kereković (ed.). *Geographical Information Systems in research & practice*. Croatian Information Technology Association – GIS Forum, University of Silesia, Zagreb, 206-210.
146. Gajos M., Gawlica J., Wróbel Z. (2005). *Geoinformatics Education At Universities in Poland*. In: D. Kereković (ed.). *Geographic Information Systems in Research & Practice*. II<sup>nd</sup> Part. Croatian Information Technology Association – GIS Forum, University of Silesia, Zagreb, 143-147.
147. Gaşiorowski J. (2008). *Analytical Tools for Business Intelligence in Spatial Databases*. Annals of Geomatics, vol. IV, no 1, 81-90. Polish Association for Spatial Information. Warsaw.
148. Gościewski D., Bojarowski K. (2013). *Recording, processing, analysis and visualization of vertical displacements*. In: R. Żróbek, D. Kereković (ed.). *GIS and its Implementation*. Croatian Information Technology Society – GIS Forum, Zagreb, 192-202.
149. Gościniak I., Kadłubek A., Mikielski M. (2004). *Internet GIS system based on Java technology*. In: D. Kereković (ed.). *Geographical Information Systems in research & practice*. Croatian Information Technology Association – GIS Forum, University of Silesia, Zagreb, 219-224.
150. Gościniak I., Łagosz Ł., Pełka-Gościniak J. (2003). *Applying of Flash Technology in GIS*. In: M. Gajos, U. Myga-Piątek (ed.). *Geographical Information Systems. Interdisciplinary Aspects*. University of Silesia, Croatian Information Technology Association – GIS Forum, SILGIS Association, Sosnowiec, Zagreb, 165-173.

151. Gościński I., Osoba G., Kupidura W. (2002). *Application of Internet database in spatial management*. In: D. Kereković (ed.). *GIS Odyssey 2002. Geographical Information Systems. International Conference & Exhibition*. Croatian Information Technology Association – GIS Forum, University of Silesia, University of Zagreb, University of J. J. Strossmayer in Osijek, Warsaw University of Technology, Zagreb, 478-484
152. Gryszczyńska A. (2005). *Application of Electronic Signatures in Transferring the Information About Space*. In: D. Kereković (ed.). *Geographic Information Systems in Research & Practice*. II<sup>nd</sup> Part. Croatian Information Technology Association – GIS Forum, University of Silesia, Zagreb, 138-142.
153. Halls P. J. (2004). *Geographic information toolkits: which are the hammers and where are the spanners?* In: D. Kereković (ed.). *Geographical Information Systems in research & practice*. Croatian Information Technology Association – GIS Forum, University of Silesia, Zagreb, 190-195.
154. Horzela I. (2004). *GIS – based system for acoustic mapping of urban areas: catalogue GIS programs used in biggest cities of Poland*. In: D. Kereković (ed.). *Geographical Information Systems in research & practice*. Croatian Information Technology Association – GIS Forum, University of Silesia, Zagreb, 211-218.
155. Izdebski W., Knap T. (1994). *Pozyskiwanie danych za pomocą systemu mapy GEO-MAP (Data acquisition using GEO-MAP system)*. In: A. T. Jankowski (ed.). *Informacja i informatyka w administracji publicznej (Information and Informatics in Public Administration)*. Vol. II. SILGIS Center Association, Katowice, 58-66.
156. Jelonek D. (1997). *Możliwości wykorzystania technologii elektronicznej wymiany dokumentacji w administracji publicznej (The possibilities of using electronic document exchange technology in public administration)*. In: *Wolność informacji i jej granice (Freedom of Information and its Limits)*. SILGIS Center Association, Katowice, 205-217.

157. Jelonek D. (1998). *Technologie multimedialne w systemie informatycznym organizacji (Multimedial techniques in an organisational information system)*. In: G. Szpor (ed.). *Przetwarzanie i ochrona danych (Processing and Protection of Data)*. Faculty of Engineering of University of Silesia, SILGIS Center Association, Katowice, 240-245.
158. Kaňok J. (1994). *Dva směry studia Geografických Informačních Systémů (Two streams of study of Geographic Information Systems)*. In: A. T. Jankowski (ed.). *Informacja i informatyka w administracji publicznej (Information and Informatics in Public Administration)*. Vol. II. SILGIS Center Association, Katowice, 190-193.
159. Kereković D., Nagyvegi A. (1998). *Development of Croatian GIS*. In: G. Szpor (ed.). *Przetwarzanie i ochrona danych (Processing and Protection of Data)*. Faculty of Engineering of University of Silesia, SILGIS Center Association, Katowice, 224-226.
160. Knoop H., Wilkowski W. (2003). *Integrating Electronik Platform (IPE) as a Basic Component of Cadastral System in Poland*. In: M. Gajos, U. Myga-Piątek (ed.). *Geographical Information Systems. Interdisciplinary Aspects*. University of Silesia, Croatian Information Technology Association – GIS Forum, SILGIS Association, Sosnowiec, Zagreb, 217-227.
161. Kolmer A. (1994). *Analiza jakościowa funkcjonalnych właściwości systemów GIS w aspekcie ich zastosowań (Qualitative analysis of functional properties of GIS systems in aspect of their applications)*. In: A. T. Jankowski (ed.). *Informacja i informatyka w administracji publicznej (Information and Informatics in Public Administration)*. Vol. II. SILGIS Center Association, Katowice, 67-79.
162. Konieczna B. (2005). *Protection of Spatial Data Bases*. In: D. Kereković (ed.). *Geographic Information Systems in Research & Practice. II<sup>nd</sup> Part*. Croatian Information Technology Association – GIS Forum, University of Silesia, Zagreb, 162-167.

163. Ladović V., Maršić T. (2007). *Entering a Portal*. In: D. Kereković (ed). *Richness and Diversity of GIS*. Croatian Information Technology Association – GIS Forum, University of Silesia, Zagreb, 184-192.
164. Ladović V., Maršić T. (2008). *Web Editing of GIS Data – when, where and why*. In: M. Gajos, M. Styblińska (ed.). *Geoinformation Challenges*. University of Silesia, Croatian Information Technology Association – GIS Forum, SILGIS Association, Sosnowiec, 97-102.
165. Lamparska-Wieland M. (2003). *Creation of the Temporal and Spatial Data Base for Land Use on the Example of Posta Mining Areas*. In: M. Gajos, U. Myga-Piątek (ed.). *Geographical Information Systems. Interdisciplinary Aspects*. University of Silesia, Croatian Information Technology Association – GIS Forum, SILGIS Association, Sosnowiec, Zagreb, 253-262.
166. Lis T., Całus D., Lis M. (1998). *Polityka zabezpieczania danych w sieciach komputerowych (Policy of data protection in computer networks)*. In: G. Szpor (ed.). *Przetwarzanie i ochrona danych (Processing and Protection of Data)*. Faculty of Engineering of University of Silesia, SILGIS Center Association, Katowice, 246-253.
167. Litewka E. (1997). *Podpis elektroniczny (Electronic signature)*. In: *Wolność informacji i jej granice (Freedom of Information and its Limits)*. SILGIS Center Association, Katowice, 218-224.
168. Maček V., Dušak V., Brumec J. (2002). *A hexahedron presentation of the Geographic Information System (GIS) position and usage among the Government Administration Information Systems (GAIS)*. In: D. Kereković (ed.). *GIS Odyssey 2002. Geographical Information Systems. International Conference & Exhibition*. Croatian Information Technology Association – GIS Forum, University of Silesia, University of Zagreb, University of J. J. Strossmayer in Osijek, Warsaw University of Technology, Zagreb, 459-462.

169. Maček V., Dušak V., Lučev B. (2001). *Kornati Islands Space Control Strategic Planning (SCSP)*. In: D. Kereković, E. Nowak (ed.). *GIS Polonia 2001. Geographical Information Systems. International Conference & Exhibition*. Croatian Information Technology Association – GIS Forum, Warsaw University of Technology, University of Silesia, University of Zagreb, [Zagreb], Warsaw, 258-267.
170. Maček V., Krakar Z. (2000). *Geographic Information Systems at the Faculty of Organisation and Informatics Varaždin*. In: D. Kereković (ed.). *GIS Croatia 2000. International Conference & Exhibition. Proceedings*. Croatian Information Technology Association – GIS Forum, INA-industrija nafte d. d. Zagreb, Zagreb, 109-114.
171. Maček V., Krakar Z., Brumec J. (2003). *GIS and Control Objectives for Information and Related Technology (COBIT®) Usage Opportunities*. In: M. Gajos, U. Myga-Piątek (ed.). *Geographical Information Systems. Interdisciplinary Aspects*. University of Silesia, Croatian Information Technology Association – GIS Forum, SILGIS Association, Sosnowiec, Zagreb, 299-305.
172. Maček V., Škorić V., Krakar Z. (2004). *Geographical Information System (GIS) and e-government and e-governance Conceptual Data Models (CDM)*. In: D. Kereković (ed.). *Geographical Information Systems in research & practice*. Croatian Information Technology Association – GIS Forum, University of Silesia, Zagreb, 196-199.
173. Maritz J., Labuschagne K. (2009). *Geospatial and Attribute Data Capturing Using a Handheld Device in Support of a Local Sensor Network*. In: D. Kereković (ed.). *Time, GIS & Future*. Croatian Information Technology Association – GIS Forum, University of Silesia, Zagreb, 237-250.

174. Martysz C. (1994). *Nowoczesne techniki gromadzenia i przetwarzania informacji (Modern techniques of collecting and processing information)*. In: G. Szpor (ed.). *Stan prawny informacji o przestrzeni. Część V. Nowe regulacje na tle rozwiązań zachodnioeuropejskich (Legal Status of Spatial Information. Part V. New Regulations on the Background of West European Solutions)*. SILGIS Center Association, Katowice, 50-57.
175. Matuszek F. (1994). *Nowe technologie Systemów Informacji Przestrzennej (New technology of Spatial Information Systems)*. In: A. T. Jankowski (ed.). *Informacja i informatyka w administracji publicznej (Information and Informatics in Public Administration)*. Vol. II. SILGIS Center Association, Katowice, 92-97.
176. Michalski A. M. (1994). *Komputeryzacja pracy biurowej (Computerization of the office work)*. In: A. T. Jankowski (ed.). *Informacja i informatyka w administracji publicznej (Information and Informatics in Public Administration)*. Vol. II. SILGIS Center Association, Katowice, 116-120.
177. Michalski A. M. (1997). *Dostępność i bezpieczeństwo informacji w sieci Internet (Availability and security of the information over the Internet)*. In: *Wolność informacji i jej granice (Freedom of Information and its Limits)*. SILGIS Center Association, Katowice, 195-200.
178. Michalski A. M. (1998). *Techniczne aspekty bezpieczeństwa przechowywania i przetwarzania danych (Technical aspects of safety in data storing and processing)*. In: G. Szpor (ed.). *Przetwarzanie i ochrona danych (Processing and Protection of Data)*. Faculty of Engineering of University of Silesia, SILGIS Center Association, Katowice, 305-313.
179. Michalski A. M. (2000). *Specific problems of electronic document*. In: D. Kereković (ed.). *GIS Croatia 2000. International Conference & Exhibition. Proceedings*. Croatian Information Technology Association – GIS Forum, INA-industrija nafte d. d. Zagreb, Zagreb, 97-102.



180. Michalski A. M. (2001). *Project management on information system implementation*. In: D. Kereković, E. Nowak (ed.). *GIS Polonia 2001. Geographical Information Systems. International Conference & Exhibition*. Croatian Information Technology Association – GIS Forum, Warsaw University of Technology, University of Silesia, University of Zagreb, [Zagreb], Warsaw, 240-243.
181. Michalski A. M. (2002). *Network technologies in data processing and thin client conception*. In: D. Kereković (ed.). *GIS Odyssey 2002. Geographical Information Systems. International Conference & Exhibition*. Croatian Information Technology Association – GIS Forum, University of Silesia, University of Zagreb, University of J. J. Strossmayer in Osijek, Warsaw University of Technology, Zagreb, 463-465.
182. Michalski A. M. (2003). *High Availability Features of Contemporary Servers*. In: M. Gajos, U. Myga-Piątek (ed.). *Geographical Information Systems. Interdisciplinary Aspects*. University of Silesia, Croatian Information Technology Association – GIS Forum, SILGIS Association, Sosnowiec, Zagreb, 329-334.
183. Michalski A. M. (2004). *Server solutions for high performance computing*. In: D. Kereković (ed.). *Geographical Information Systems in research & practice*. Croatian Information Technology Association – GIS Forum, University of Silesia, Zagreb, 179-182.
184. Michalski A. M. (2005). *System Disaster Recovery*. In: D. Kereković (ed.). *Geographic Information Systems in Research & Practice*. II<sup>nd</sup> Part. Croatian Information Technology Association – GIS Forum, University of Silesia, Zagreb, 133-137.
185. Michalski A. M. (2006). *IT Development Technological Factors*. In: D. Kereković (ed.). *GIS Applications and Development*. Croatian Information Technology Association – GIS Forum, Zagreb, 137-141.

186. Michalski A. M. (2007). *Information Availability as a Component of the Information Security System*. In: D. Kereković (ed). *Richness and Diversity of GIS*. Croatian Information Technology Association – GIS Forum, University of Silesia, Zagreb, 175-179.
187. Michalski A. M. (2008). *How New Information Technologies can Reduce Information Availability and Security*. *Annals of Geomatics*, vol. IV, no 2, 39-43. Polish Association for Spatial Information. Warsaw.
188. Michalski A. M. (2009). *Integrated Information Availability in Practice*. In: D. Kereković (ed.). *Time, GIS & Future*. Croatian Information Technology Association – GIS Forum, University of Silesia, Zagreb, 231-236.
189. Michalski A. M. (2010). *Disks vs. Tapes - how to Effectively Protect Precious GIS Data*. In: D. Kereković (ed.). *Space, Heritage & Future*. Croatian Information Technology Association – GIS Forum, University of Silesia, Zagreb, 241-246.
190. Nowogrodzki L. (1994). *Refleksje przy tworzeniu Systemów Informacji Przestrzennej (Reflections on the creation of Geographic Information Systems)*. In: A. T. Jankowski (ed.). *Informacja i informatyka w administracji publicznej (Information and Informatics in Public Administration)*. Vol. II. SILGIS Center Association, Katowice, 126-129.
191. Paj R. (1998). *Conception and organisation of the Official Topographic and Cartographic Information System of the Republic of Croatia (STOKIS)*. In: *GIS Croatia 98. Zbornik radova. Proceedings*. Croatian Information Technology Association – GIS Forum, The University of York, University of J. J. Strossmayer in Osijek, SILGIS Center Association, Osijek, 185-187.
192. Paj R. (1998). *Koncepcija i ustroj Službenog topografsko-kartografskog informacijskog Gustava (Conception and organisation of the Official Topographic and Cartographic Information System of the Republic of Croatia)*. In: *GIS Croatia 98. Zbornik radova. Proceedings*. Croatian Information Technology Association – GIS Forum, The University of York, University of J. J. Strossmayer in Osijek, SILGIS Center Association, Osijek, 182-184.

193. Pańkowska M. (1998). *Istota ryzyka ochrony zasobów informatycznych (Essence of risk in protection of information resources)*. In: G. Szpor (ed.). *Przetwarzanie i ochrona danych (Processing and Protection of Data)*. Faculty of Engineering of University of Silesia, SILGIS Center Association, Katowice, 291-300.
194. Pańkowska M. (2000). *Virtual organizations in public administration*. In: D. Kereković (ed.). *GIS Croatia 2000. International Conference & Exhibition. Proceedings*. Croatian Information Technology Association – GIS Forum, INA-industrija nafte d. d. Zagreb, Zagreb, 140-145.
195. Pańkowska M. (2001). *Disaster recovery service survey*. In: D. Kereković, E. Nowak (ed.). *GIS Polonia 2001. Geographical Information Systems. International Conference & Exhibition*. Croatian Information Technology Association – GIS Forum, Warsaw University of Technology, University of Silesia, University of Zagreb, [Zagreb], Warsaw, 244-252.
196. Patrzek W. (2000). *Gdańsk on the internet*. In: D. Kereković (ed.). *GIS Croatia 2000. International Conference & Exhibition*. Croatian Information Technology Association – GIS Forum, INA-industrija nafte d. d. Zagreb, Zagreb, 152-158.
197. Pełka-Gościński J., Gościński I. (2008). *Review of GIS Systems - Gathering, Processing and Visualisation of Geodata*. In: M. Gajos, M. Styblińska (ed.). *Geoinformation Challenges*. University of Silesia, Croatian Information Technology Association – GIS Forum, SILGIS Association, Sosnowiec, 195-212.
198. Piecha J. (1998). *Globalne sieci komputerowe multimedialnych systemów informacyjnych (Global computer networks of multimedial information systems)*. In: G. Szpor (ed.). *Przetwarzanie i ochrona danych (Processing and Protection of Data)*. Faculty of Engineering of University of Silesia, SILGIS Center Association, Katowice, 227-239.
199. Piecha J., Staniek M. (2008). *Extraction of Vehicle Classes from a Digital Camera Observation Field*. *Annals of Geomatics*, vol. IV, no 2, 65-73. Polish Association for Spatial Information. Warsaw.

200. Piliczewski B. (2008). *Visualisation of Marine Data Products Using GMT*. Annals of Geomatics, vol. IV, no 2, 75-80. Polish Association for Spatial Information. Warsaw.
201. Pokonieczny K., Nowak E. (2010). *Real Time GIS - Client - Server Application Based on Open Source Components*. In: D. Kereković (ed.). *Space, Heritage & Future*. Croatian Information Technology Association – GIS Forum, University of Silesia, Zagreb, 215-221.
202. Preuss R., Dygaszewicz J. (2005). *Project GEOPORTAL.GOV.PL Aspects of Repository for Photogrametric Geospatial Information*. In: D. Kereković (ed.). *Geographic Information Systems in Research & Practice*. II<sup>nd</sup> Part. Croatian Information Technology Association – GIS Forum, University of Silesia, Zagreb, 168-175.
203. Sapota G., Wróbel Z., Dyszkiewicz A. (2002). *Satellite System of Vehicle Monitoring through the Internet on the basis of single-system processor 89C52*. In: D. Kereković (ed.). *GIS Odyssey 2002. Geographical Information Systems. International Conference & Exhibition*. Croatian Information Technology Association – GIS Forum, University of Silesia, University of Zagreb, University of J. J. Strossmayer in Osijek, Warsaw University of Technology, Zagreb, 466-471.
204. Škorić V., Džanić A., Maček V. (2008). *Internet Vehicle Routing (IVR)*. In: M. Gajos, M. Styblińska (ed.). *Geoinformation Challenges*. University of Silesia, Croatian Information Technology Association – GIS Forum, SILGIS Association, Sosnowiec, 279-284.
205. Škorić V., Džanić A., Maček V. (2009). *GIS Mobile Technologies and Information Society*. In: D. Kereković (ed.). *Time, GIS & Future*. Croatian Information Technology Association – GIS Forum, University of Silesia, Zagreb, 258-261.
206. Stančić H. (2010). *Digital Heritage Preservation*. In: D. Kereković (ed.). *Space, Heritage & Future*. Croatian Information Technology Association – GIS Forum, University of Silesia, Zagreb, 265-272.

207. Styblińska M. (2000). *Quality and evaluation of GIS information on Internet*. In: D. Kereković (ed.). *GIS Croatia 2000. International Conference & Exhibition. Proceedings*. Croatian Information Technology Association – GIS Forum, INA-industrija nafte d. d. Zagreb, Zagreb, 146-151.
208. Styblińska M. (2001). *Internet GIS application in health care and medical information*. In: D. Kereković, E. Nowak (ed.). *GIS Polonia 2001. Geographical Information Systems. International Conference & Exhibition*. Croatian Information Technology Association – GIS Forum, Warsaw University of Technology, University of Silesia, University of Zagreb, [Zagreb], Warsaw, 268-276.
209. Styblińska M. (2004). *Standards and metadata in a context of GIS*. In: D. Kereković (ed.). *Geographical Information Systems in research & practice*. Croatian Information Technology Association – GIS Forum, University of Silesia, Zagreb, 183-189.
210. Styblińska M. (2005). *The GIS Ethics - the Code of Ethics for GIS Practitioners*. In: D. Kereković (ed.). *Geographic Information Systems in Research & Practice*. II<sup>nd</sup> Part. Croatian Information Technology Association – GIS Forum, University of Silesia, Zagreb, 153-161.
211. Styblińska M. (2006). *GIS Paradigms - Some Aspects*. In: D. Kereković (ed.). *GIS Applications and Development*. Croatian Information Technology Association – GIS Forum, Zagreb, 151-159.
212. Styblińska M. (2010). *Radio Frequency Identification - RFID Technology - How Far Can We Go*. In: D. Kereković (ed.). *Space, Heritage & Future*. Croatian Information Technology Association – GIS Forum, University of Silesia, Zagreb, 154-160.
213. Szczepankowska K., Pawliczuk K., Żróbek S. (2013). *The Python programming language and its capabilities in the GIS environment*. In: R. Żróbek, D. Kereković (ed.). *GIS and its Implementation*. Croatian Information Technology Society – GIS Forum, Zagreb, 213-222.

214. Szewc A., Gajos M. (2001). *Legal aspects of data and computer programmes usage in GIS systems (according to the Polish law)*. In: D. Kereković, E. Nowak (ed.). *GIS Polonia 2001. Geographical Information Systems. International Conference & Exhibition*. Croatian Information Technology Association – GIS Forum, Warsaw University of Technology, University of Silesia, University of Zagreb, [Zagreb], Warsaw, 230-239.
215. Szewc A., Gajos M. (2005). *Spatial Information Systems Supporting the Decision Taking Processes*. In: D. Kereković (ed.). *Geographic Information Systems in Research & Practice*. II<sup>nd</sup> Part. Croatian Information Technology Association – GIS Forum, University of Silesia, Zagreb, 148-152.
216. Szpor G. (2000). *Electronic documents and Internet in the public administration*. In: D. Kereković (ed.). *GIS Croatia 2000. International Conference & Exhibition. Proceedings*. Croatian Information Technology Association – GIS Forum, INA-industrija nafte d. d. Zagreb, Zagreb, 135-139.
217. Świtła K. (2013). *A project approach for implementation of GIS – the main principles of PRINCE2 and SCRUM methods*. In: R. Żróbek, D. Kereković (ed.). *GIS and its Implementation*. Croatian Information Technology Society – GIS Forum, Zagreb, 173-178.
218. Tkacz M. (1998). *Przetwarzanie danych niepełnych (Processing incomplete data)*. In: G. Szpor (ed.). *Przetwarzanie i ochrona danych (Processing and Protection of Data)*. Faculty of Engineering of University of Silesia, SILGIS Center Association, Katowice, 319-324.
219. Trynda K. (2000). *Science and education in the European countries*. In: D. Kereković (ed.). *GIS Croatia 2000. International Conference & Exhibition. Proceedings*. Croatian Information Technology Association – GIS Forum, INA-industrija nafte d. d. Zagreb, Zagreb, 103-108.
220. Trynda K. (2001). *The quality of statistical data*. In: D. Kereković, E. Nowak (ed.). *GIS Polonia 2001. Geographical Information Systems. International Conference & Exhibition*. Croatian Information Technology Association – GIS Forum, Warsaw University of Technology, University of Silesia, University of Zagreb, [Zagreb], Warsaw, 253-257.

221. Trynda K. (2008). *Information Audit – the Engagement of Information Technologies*. In: M. Gajos, M. Styblińska (ed.). *Geoinformation Challenges*. University of Silesia, Croatian Information Technology Association – GIS Forum, SILGIS Association, Sosnowiec, 285-289.
222. Wilkowski W., Wilkowska-Kołąkowska D. (2013). *Issues concerning legal status of agricultural property borders*. In: R. Żróbek, D. Kereković (ed.). *GIS and its Implementation*. Croatian Information Technology Society – GIS Forum, Zagreb, 223-230.
223. Wolny G., Połec P., Wróbel Z. (2003). *Telematics and Telemedicine as the Background of the Emergency Medical Treatment*. In: M. Gajos, U. Myga-Piątek (ed.). *Geographical Information Systems. Interdisciplinary Aspects*. University of Silesia, Croatian Information Technology Association – GIS Forum, SILGIS Association, Sosnowiec, Zagreb, 593-601.
224. Wysocka E. (2001). *Polish National Spatial Data Infrastructure*. In: D. Kereković, E. Nowak (ed.). *GIS Polonia 2001. Geographical Information Systems. International Conference & Exhibition*. Croatian Information Technology Association – GIS Forum, Warsaw University of Technology, University of Silesia, University of Zagreb, [Zagreb], Warsaw, 277-283.
225. Wysocka E. (2001). *Some aspects of spatial databases harmonization*. In: D. Kereković, E. Nowak (ed.). *GIS Polonia 2001. Geographical Information Systems. International Conference & Exhibition*. Croatian Information Technology Association – GIS Forum, Warsaw University of Technology, University of Silesia, University of Zagreb, [Zagreb], Warsaw, 284-288.
226. Zmysłowski A. J., Dziemba Ł. (2001). *Correlation function for the traffic noise identifying*. In: D. Kereković, E. Nowak (ed.). *GIS Polonia 2001. Geographical Information Systems. International Conference & Exhibition*. Croatian Information Technology Association – GIS Forum, Warsaw University of Technology, University of Silesia, University of Zagreb, [Zagreb], Warsaw, 289-297.

**Space and Law. Legally Protected Regions. Geoinformation and Law. Informatics, Law & Communication**

227. Adamczewski Z. (1997). *Informacja przestrzenna w administracji (Spatial information in administration)*. In: *Wolność informacji i jej granice (Freedom of Information and its Limits)*. SILGIS Center Association, Katowice, 69-74.
228. Adamski A. (1997). *Przestępstwa przeciwko ochronie informacji (Offences against the protection of the information)*. In: *Wolność informacji i jej granice (Freedom of Information and its Limits)*. SILGIS Center Association, Katowice, 148-159.
229. Adamski A. (1998). *Przestępstwo nielegalnego przetwarzania danych osobowych (Offence of illegal personal data processing)*. In: G. Szpor (ed.). *Przetwarzanie i ochrona danych (Processing and Protection of Data)*. Faculty of Engineering of University of Silesia, SILGIS Center Association, Katowice, 47-58.
230. Boć J. (1998). *Prawo do prywatności i jego ochrona w prawie konstytucyjnym (Right to privacy and protection of data in constitutional law)*. In: G. Szpor (ed.). *Przetwarzanie i ochrona danych (Processing and Protection of Data)*. Faculty of Engineering of University of Silesia, SILGIS Center Association, Katowice, 1.1-1.7.
231. Bodlović D., Mastruko V. (2001). *3D modeling in forensic ballistic*. In: D. Kereković, E. Nowak (ed.). *GIS Polonia 2001. Geographical Information Systems. International Conference & Exhibition*. Croatian Information Technology Association – GIS Forum, Warsaw University of Technology, University of Silesia, University of Zagreb, [Zagreb], Warsaw, 363-364.



232. Byrska M. (1994). *Granice dalszego dozwolonego użytku programów komputerowych posiadanych przed wejściem w życie ustawy o prawie autorskim (Further limits of fair use of computer programs held prior to the entry into force of the copyright law)*. In: G. Szpor (ed.). *Stan prawny informacji o przestrzeni. Część V. Nowe regulacje na tle rozwiązań zachodnioeuropejskich (Legal Status of Spatial Information. Part V. New Regulations on the Background of West European Solutions)*. SILGIS Center Association, Katowice, 65-70.
233. Byrska M. (1997). *Ochrona prawna informacji zawartych w bazach danych (Legal protection of the information contained in the databases)*. In: *Wolność informacji i jej granice (Freedom of Information and its Limits)*. SILGIS Center Association, Katowice, 160-167.
234. Byrska M. (1998). *Prawa autorskie a Internet (Protection of copyright law in Internet)*. In: G. Szpor (ed.). *Przetwarzanie i ochrona danych (Processing and Protection of Data)*. Faculty of Engineering of University of Silesia, SILGIS Center Association, Katowice, 254-264.
235. Chrobak T., Kolińska M. (1999). *Budowa systemu katastru wielozadaniowego w oparciu o polskie przepisy prawne na przykładzie gminy Kraków (Construction of a multipurpose cadastre system based on the Polish legislation on the example of Kraków)*. In: G. Szpor, D. Kereković (ed.). *Spatial Information Management in the New Millennium (Zarządzanie informacją przestrzenną w nowym tysiącleciu)*. Faculty of Engineering of University of Silesia, SILGIS Center Association, Katowice, 474-480.
236. Chromicka D. (2012). *Regulation on geographic information systems in Polish administrative jurisdiction*. In: D. Kereković, R. Žróbek (ed.). *GIS for Geoscientists*. Croatian Information Technology Association – GIS Forum, University of Silesia, Zagreb, 237-242.
237. Czaplicki K. (2010) *The Removal of Spatial Data from the Polish Identity Documents*. In: D. Kereković (ed.). *Space, Heritage & Future*. Croatian Information Technology Association – GIS Forum, University of Silesia, Zagreb, 189-191.

238. Czaplicki K. (2012). *Access to online spatial resources*. In: D. Kereković, R. Źróbek (ed.). *GIS for Geoscientists*. Croatian Information Technology Association – GIS Forum, University of Silesia, Zagreb, 261-269.
239. Czochański J. T., Gołędzinowska A. (2011). *ITS-supprted spatial identyficationof natural and cultural valuesas a tool in development policies*. In: D. Kereković, R. Źróbek (ed.). *The Future with GIS*. Croatian Information Technology Association – GIS Forum, University of Silesia, Zagreb, 189-196.
240. Dobiński A. (1994). *Prawne aspekty wdrażania i eksploatacji Systemów Informacji Geograficznej i Systemów Informacji o Terenie (Legal aspects of the implementation and use of Geographic Information Systems and Land Information Systems)*. In: G. Szpor (ed.). *Stan prawny informacji o przestrzeni. Część V. Nowe regulacje na tle rozwiązań zachodnioeuropejskich (Legal Status of Spatial Information. Part V. New Regulations on the Background of West European Solutions)*. SILGIS Center Association, Katowice, 82-88.
241. Dobiński A. (1998). *Możliwości usprawnień wdrażania systemów informacji o terenie w związku z reformą administracji publicznej (Rationalisation of information on land in the conditions of public administration reform)*. In: G. Szpor (ed.). *Przetwarzanie i ochrona danych (Processing and Protection of Data)*. Faculty of Engineering of University of Silesia, SILGIS Center Association, Katowice, 167-170.
242. Dobiński A., Sambura A. (1997). *Usprawnienie dostępu do danych przestrzennych – lokalne centra informacji o przestrzeni (Improving access to spatial data - local information centers of the space)*. In: *Wolność informacji i jej granice (Freedom of Information and its Limits)*. SILGIS Center Association, Katowice, 120-122.
243. Frangeš S., Lapaine M. (1999). *Usage of Spatial Data and Their Protection in Croatia*. In: G. Szpor, D. Kereković (ed.). *Spatial Information Management in the New Millennium (Zarządzanie informacją przestrzenną w nowym tysiącleciu)*. Faculty of Engineering of University of Silesia, SILGIS Center Association, Katowice, 428-438.

244. Gajos M. (1999). *Ochrona oznaczeń geograficznych w Polsce i w Unii Europejskiej (Protection of geographical indications in Poland and in the European Union)*. In: G. Szpor, D. Kereković (ed.). *Spatial Information Management in the New Millennium (Zarządzanie informacją przestrzenną w nowym tysiącleciu)*. Faculty of Engineering of University of Silesia, SILGIS Center Association, Katowice, 464-468.
245. Gajos M. (2003). *The Legal Protection of Databases in European Union*. In: M. Gajos, U. Myga-Piątek (ed.). *Geographical Information Systems. Interdisciplinary Aspects*. University of Silesia, Croatian Information Technology Association – GIS Forum, SILGIS Association, Sosnowiec, Zagreb, 157-163.
246. Gajos M. (2008). *The Field of Geoinformation within the Systematics of Sciences*. *Annals of Geomatics*, vol. IV, no 1, 73-79. Polish Association for Spatial Information. Warsaw.
247. Gajos M. (2012). *The use of GIS in biomedicine and health care: analyze of geoinformation journals*. In: D. Kereković, R. Żróbek (ed.). *GIS for Geoscientists*. Croatian Information Technology Association – GIS Forum, University of Silesia, Zagreb, 243-251.
248. Gajos M., Szewc A. (2000). *Protection of the cultural and natural environmental heritage (according to the Polish law)*. In: D. Kereković (ed.). *GIS Croatia 2000. International Conference & Exhibition. Proceedings*. Croatian Information Technology Association – GIS Forum, INA-industrija nafte d. d. Zagreb, Zagreb, 115-120.
249. Gryszczyńska A. (2007). *The Migration of Data from Paper Real Estate and Mortgage Registers to Electronic ones*. In: D. Kereković (ed.). *Richness and Diversity of GIS*. Croatian Information Technology Association – GIS Forum, University of Silesia, Zagreb, 166-174.
250. Gryszczyńska A. (2008). *Geoinformation in Real Estate and Mortgage Register*. In: M. Gajos, M. Styblińska (ed.). *Geoinformation Challenges*. University of Silesia, Croatian Information Technology Association – GIS Forum, SILGIS Association, Sosnowiec, 71-78.

251. Gryszczyńska A. (2009). *Access to Information on Legal Status of Real Estates in Poland*. In: D. Kereković (ed.). *Time, GIS & Future*. Croatian Information Technology Association – GIS Forum, University of Silesia, Zagreb, 251-257.
252. Gryszczyńska A., Czaplicki K. (2011). *Methods of identity verification of users of electronic public services illustrated with an access to geoinformation*. In: D. Kereković, R. Żróbek (ed.). *The Future with GIS*. Croatian Information Technology Association – GIS Forum, University of Silesia, Zagreb, 205-210.
253. Gryszczyńska A., Konieczna B. (2006). *New Land Register System in Poland*. In: D. Kereković (ed.). *GIS Applications and Development*. Croatian Information Technology Association – GIS Forum, Zagreb, 142-148.
254. Grzesiczak M. (2003). *Application of GIS in the Legal Protection of Geographical Indication in Poland*. In: M. Gajos, U. Myga-Piątek (ed.). *Geographical Information Systems. Interdisciplinary Aspects*. University of Silesia, Croatian Information Technology Association – GIS Forum, SILGIS Association, Sosnowiec, Zagreb, 175-185.
255. Grzesiczak M., Ryguła K., Zawada W. (1999). *Informatyczne wspomaganie ocen oddziaływania inwestycji na środowisko (Computer supporting of the evaluation of the project's impact for the environment)*. In: G. Szpor, D. Kereković (ed.). *Spatial Information Management in the New Millennium (Zarządzanie informacją przestrzenną w nowym tysiącleciu)*. Faculty of Engineering of University of Silesia, SILGIS Center Association, Katowice, 458-463.
256. Halls P. J. (2006). *Students in the Community*. In: D. Kereković (ed.). *GIS Applications and Development*. Croatian Information Technology Association – GIS Forum, Zagreb, 160-168.
257. Halls P. J. (2008). *Assessing Variations in Access to Services Through Travel Time*. *Annals of Geomatics*, vol. IV, no 1, 97-106. Polish Association for Spatial Information. Warsaw.

258. Halls P. J. (2010). *Ontologies of Place to Translate Terminologies of Place over Time*. In: D. Kereković (ed.). *Space, Heritage & Future*. Croatian Information Technology Association – GIS Forum, University of Silesia, Zagreb, 145-153.
259. Ivanković D., Vučić I. (2011). *Web presentation of GIS objects on Institute of Oceanography and Fisheries using open source/free tools (OpenLayers & GeoServer)*. In: D. Kereković, R. Źróbek (ed.). *The Future with GIS*. Croatian Information Technology Association – GIS Forum, University of Silesia, Zagreb, 197-204.
260. Kaminiš G. (1997). *Nowa generacja praw w "społeczeństwie informacyjnym" i polska Konstytucja (The new generation of the rights of the "information society" and the Polish Constitution)*. In: *Wolność informacji i jej granice (Freedom of Information and its Limits)*. SILGIS Center Association, Katowice, 6-11.
261. Koczur W. (2001). *Polish social insurance law in view of new information technologies*. In: D. Kereković, E. Nowak (ed.). *GIS Polonia 2001. Geographical Information Systems. International Conference & Exhibition*. Croatian Information Technology Association – GIS Forum, Warsaw University of Technology, University of Silesia, University of Zagreb, [Zagreb], Warsaw, 328-331.
262. Koczur W. (2012). *Protection of personal data in the Polish general insurance system – problems and challenges*. In: D. Kereković, R. Źróbek (ed.). *GIS for Geoscientists*. Croatian Information Technology Association – GIS Forum, University of Silesia, Zagreb, 270-277.
263. Kulesza E. (1998). *Pozycja Prawna Generalnego Inspektora Ochrony Danych Osobowych (Legal Position of General Inspector for Personal Data Protection)*. In: G. Szpor (ed.). *Przetwarzanie i ochrona danych (Processing and Protection of Data)*. Faculty of Engineering of University of Silesia, SILGIS Center Association, Katowice, 3-13.

264. Lamza-Maronić M., Segetlija Z. (2001). *The role Geographic Information Systems in the retail trade in Croatia*. In: D. Kereković, E. Nowak (ed.). *GIS Polonia 2001. Geographical Information Systems. International Conference & Exhibition*. Croatian Information Technology Association – GIS Forum, Warsaw University of Technology, University of Silesia, University of Zagreb, [Zagreb], Warsaw, 301-307.
265. Lipowicz I. (1994). *Ochrona danych osobowych w Republice Federalnej Niemiec i Austrii (Personal data protection in the Federal Republic of Germany and Austria)*. In: G. Szpor (ed.). *Stan prawny informacji o przestrzeni. Część V. Nowe regulacje na tle rozwiązań zachodnioeuropejskich (Legal Status of Spatial Information. Part V. New Regulations on the Background of West European Solutions)*. SILGIS Center Association, Katowice, 71-81.
266. Lipowicz I. (1997). *Konstytucyjne prawo do informacji a wolność informacji (The constitutional right to information and freedom of information)*. In: *Wolność informacji i jej granice (Freedom of Information and its Limits)*. SILGIS Center Association, Katowice, 12-17.
267. Lipowicz I. (1998). *Zasady administracyjnoprawnej ochrony danych osobowych (Principles of administrative and legal protection of personal data)*. In: G. Szpor (ed.). *Przetwarzanie i ochrona danych (Processing and Protection of Data)*. Faculty of Engineering of University of Silesia, SILGIS Center Association, Katowice, 2.1-2.7.
268. Litwin L. (2003). *Type of Data Used in GIS for Protected Areas (Using Case Study of Czerwone Wierzby Massif, Tatra National Park) – Short Report*. In: M. Gajos, U. Myga-Piątek (ed.). *Geographical Information Systems. Interdisciplinary Aspects*. University of Silesia, Croatian Information Technology Association – GIS Forum, SILGIS Association, Sosnowiec, Zagreb, 293-297.

269. Maček V. (1999). *The Importance of Space Control for the Government Administration Information Systems (GAIS) with Special Respect to the Local Government Information System (LGIS)*. In: G. Szpor, D. Kereković (ed.). *Spatial Information Management in the New Millennium (Zarządzanie informacją przestrzenną w nowym tysiącleciu)*. Faculty of Engineering of University of Silesia, SILGIS Center Association, Katowice, 449-453.
270. Mańkowska J. (1994). *Programy komputerowe i bazy danych jako przedmiot ochrony prawa autorskiego (Computer programs and databases as the subjects of copyright protection)*. In: G. Szpor (ed.). *Stan prawny informacji o przestrzeni. Część V. Nowe regulacje na tle rozwiązań zachodnioeuropejskich (Legal Status of Spatial Information. Part V. New Regulations on the Background of West European Solutions)*. SILGIS Center Association, Katowice, 58-64.
271. Marijanović G., Ferenčak I. (2001). *Croatia in European integration process*. In: D. Kereković, E. Nowak (ed.). *GIS Polonia 2001. Geographical Information Systems. International Conference & Exhibition*. Croatian Information Technology Association – GIS Forum, Warsaw University of Technology, University of Silesia, University of Zagreb, [Zagreb], Warsaw, 314-320.
272. Martysz C. (1998). *Zakres stosowania kodeksu postępowania administracyjnego w ustawie o ochronie danych osobowych (Law on protection of personal data and the Code of Administrative Procedure)*. In: G. Szpor (ed.). *Przetwarzanie i ochrona danych (Processing and Protection of Data)*. Faculty of Engineering of University of Silesia, SILGIS Center Association, Katowice, 33-40.
273. Martysz C. (1999). *Rola samorządu terytorialnego w kształtowaniu ładu przestrzennego (The role of local government in the development of the spatial order)*. In: G. Szpor, D. Kereković (ed.). *Spatial Information Management in the New Millennium (Zarządzanie informacją przestrzenną w nowym tysiącleciu)*. Faculty of Engineering of University of Silesia, SILGIS Center Association, Katowice, 444-448.

274. Mašek A., Brekalo M., Matić B. (2001). *Information system in function of development of the public finance*. In: D. Kereković, E. Nowak (ed.). *GIS Polonia 2001. Geographical Information Systems. International Conference & Exhibition*. Croatian Information Technology Association – GIS Forum, Warsaw University of Technology, University of Silesia, University of Zagreb, [Zagreb], Warsaw, 332-339.
275. Mašek A., Turkalj Ž. (1999). *Euroregional Collaboration „Danube-Drava-Sava” as A ‘Preaccession’ Strategy in the European Integration Process*. In: G. Szpor, D. Kereković (ed.). *Spatial Information Management in the New Millennium (Zarządzanie informacją przestrzenną w nowym tysiącleciu)*. Faculty of Engineering of University of Silesia, SILGIS Center Association, Katowice, 469-473.
276. Mašek A., Turkalj Ž. (2001). *Program of co-financing of the “INCO-DEV A4”, an EU project for the development of small and medium-sized businesses with special reference to the Eastern Croatia – case study Kutjevo d.d. Kutjevo*. In: D. Kereković, E. Nowak (ed.). *GIS Polonia 2001. Geographical Information Systems. International Conference & Exhibition*. Croatian Information Technology Association – GIS Forum, Warsaw University of Technology, University of Silesia, University of Zagreb, [Zagreb], Warsaw, 340-350.
277. Matan A. (1994). *Nowe prawo budowlane – charakterystyka system państwowego nadzoru budowlanego, porównanie z nadzorem budowlanym w Republice Federalnej Niemiec (New building law - characteristics of the state supervision building system, a comparison with the building supervision in the Federal Republic of Germany)*. In: G. Szpor (ed.). *Stan prawny informacji o przestrzeni. Część V. Nowe regulacje na tle rozwiązań zachodnioeuropejskich (Legal Status of Spatial Information. Part V. New Regulations on the Background of West European Solutions)*. SILGIS Center Association, Katowice, 29-37.



278. Michalski A. M. (1998). *Multi-layered information structure in industrial transformation process in Upper Silesia region*. In: *GIS Croatia 98. Zbornik radova. Proceedings*. Croatian Information Technology Association – GIS Forum, The University of York, University of J. J. Strossmayer in Osijek, SILGIS Center Association, Osijek, 33-35.
279. Michalski A. M. (1998). *Višeslojna informacijska struktura u procesu industrijske preobrazbe Gornjošleskog područja (Multi-layered information structure in industrial transformation process in Upper Silesia region)*. In: *GIS Croatia 98. Zbornik radova. Proceedings*. Croatian Information Technology Association – GIS Forum, The University of York, University of J. J. Strossmayer in Osijek, SILGIS Center Association, Osijek, 30-32.
280. Mikosz R. (1994). *Wybrane problem obiegu informacji w związku z nową regulacją prawną dotyczącą korzystania z wnętrza ziemi (Selected problems of information flow in relation to the new legal regulation regarding the use of the Center of the Earth)*. In: G. Szpor (ed.). *Stan prawny informacji o przestrzeni. Część V. Nowe regulacje na tle rozwiązań zachodnioeuropejskich (Legal Status of Spatial Information. Part V. New Regulations on the Background of West European Solutions)*. SILGIS Center Association, Katowice, 22-28.
281. Ney B. (1997). *System informacji przestrzennej dla Polski (Spatial Information System for Poland)*. In: *Wolność informacji i jej granice (Freedom of Information and its Limits)*. SILGIS Center Association, Katowice, 44-52.
282. Niewiadomski Z. (1994). *Polskie rozwiązania prawne w zakresie gospodarki przestrzennej na tle rozwiązań europejskich (Polish legal regulations in the field of spatial planning on the background of European solutions)*. In: G. Szpor (ed.). *Stan prawny informacji o przestrzeni. Część V. Nowe regulacje na tle rozwiązań zachodnioeuropejskich (Legal Status of Spatial Information. Part V. New Regulations on the Background of West European Solutions)*. SILGIS Center Association, Katowice, 4-14.

283. Niewiadomski Z. (1999). *Miejscowe planowanie przestrzenne – tendencje rozwoju (Local spatial planning - development trends)*. In: G. Szpor, D. Kereković (ed.). *Spatial Information Management in the New Millennium (Zarządzanie informacją przestrzenną w nowym tysiącleciu)*. Faculty of Engineering of University of Silesia, SILGIS Center Association, Katowice, 439-443.
284. Nitecki S. (1994). *Podmioty administrujące przestrzeń – aktualny podział zadań i kompetencji (Organizations managing the space - the current division of responsibilities and competencies)*. In: G. Szpor (ed.). *Stan prawny informacji o przestrzeni. Część V. Nowe regulacje na tle rozwiązań zachodnioeuropejskich (Legal Status of Spatial Information. Part V. New Regulations on the Background of West European Solutions)*. SILGIS Center Association, Katowice, 38-44.
285. Nowak E., Gotlib D. (1997). *Metainformacja przestrzenna (Spatial metainformation)*. In: *Wolność informacji i jej granice (Freedom of Information and its Limits)*. SILGIS Center Association, Katowice, 75-84.
286. Olejniczak-Szałowska E. (1998). *Obowiązki informacyjne w systemie organów administracji terytorialnej (Information duties in a system of territorial administrative bodies)*. In: G. Szpor (ed.). *Przetwarzanie i ochrona danych (Processing and Protection of Data)*. Faculty of Engineering of University of Silesia, SILGIS Center Association, Katowice, 78-85.
287. Olejniczak-Szałowska E. (1999). *Z problematyki informowania o przepisach prawa miejscowego (On the issue of information about local law)*. In: G. Szpor, D. Kereković (ed.). *Spatial Information Management in the New Millennium (Zarządzanie informacją przestrzenną w nowym tysiącleciu)*. Faculty of Engineering of University of Silesia, SILGIS Center Association, Katowice, 454-457.

288. Ostaficzuk S. (2008). *Man, His Living Space and Sustainability. A Possible Role of GIS in a Bettering of our Living Space*. In: M. Gajos, M. Styblińska (ed.). *Geoinformation Challenges*. University of Silesia, Croatian Information Technology Association – GIS Forum, SILGIS Association, Sosnowiec, 227-234.
289. Ostaficzuk S. (2010). *The Phoenix Problems of Warszawa - the Metropolitan City of Poland*. In: D. Kereković (ed.). *Space, Heritage & Future*. Croatian Information Technology Association – GIS Forum, University of Silesia, Zagreb, 125-141.
290. Partyka J. (2003). *Polish Protected Areas*. In: M. Gajos, U. Myga-Piątek (ed.). *Geographical Information Systems. Interdisciplinary Aspects*. University of Silesia, Croatian Information Technology Association – GIS Forum, SILGIS Association, Sosnowiec, Zagreb, 427-438.
291. Rączaszek A. (2001). *Process of initiating trans-border co-operation in the light of European integration*. In: D. Kereković, E. Nowak (ed.). *GIS Polonia 2001. Geographical Information Systems. International Conference & Exhibition*. Croatian Information Technology Association – GIS Forum, Warsaw University of Technology, University of Silesia, University of Zagreb, [Zagreb], Warsaw, 321-327.
292. Sibiga G. (1998). *Rejestracja zbiorów danych osobowych (Registration of personal data files)*. In: G. Szpor (ed.). *Przetwarzanie i ochrona danych (Processing and Protection of Data)*. Faculty of Engineering of University of Silesia, SILGIS Center Association, Katowice, 41-46.
293. Strzępek P. (1994). *Podmioty dysponujące informacjami w zakresie ochrony środowiska (w województwie katowickim) (Organization possessing environmental information (in the Katowice province))*. In: G. Szpor (ed.). *Stan prawny informacji o przestrzeni. Część V. Nowe regulacje na tle rozwiązań zachodnioeuropejskich (Legal Status of Spatial Information. Part V. New Regulations on the Background of West European Solutions)*. SILGIS Center Association, Katowice, 45-49.

294. Styblińska M. (2008). *The Ethical Concerns about GIS*. Annals of Geomatics, vol. IV, no 2, 87-94. Polish Association for Spatial Information. Warsaw.
295. Szewc A. (1994). *Nowe rozwiązania prawne w zakresie pozyskiwania i wykorzystywania informacji geologicznych przez gminy (The legislation in the acquisition and use of geological information by communities)*. In: G. Szpor (ed.). *Stan prawny informacji o przestrzeni. Część V. Nowe regulacje na tle rozwiązań zachodnioeuropejskich (Legal Status of Spatial Information. Part V. New Regulations on the Background of West European Solutions)*. SILGIS Center Association, Katowice, 15-21.
296. Szewc A. (1997). *Prywatnoprawne ograniczenia dostępu do informacji (Private and law restrictions of access to the information)*. In: *Wolność informacji i jej granice (Freedom of Information and its Limits)*. SILGIS Center Association, Katowice, 18-25.
297. Szewc A. (1998). *Informacja jako prawne dobro majątkowe (Information as legal asset)*. In: G. Szpor (ed.). *Przetwarzanie i ochrona danych (Processing and Protection of Data)*. Faculty of Engineering of University of Silesia, SILGIS Center Association, Faculty of Engineering of University of Silesia, SILGIS Center Association, Katowice, 70-77.
298. Szewc A. (1999). *Źródła i zbiory danych przestrzennych w świetle obowiązującego prawa (Sources and spatial data sets under applicable law)*. In: G. Szpor, D. Kereković (ed.). *Spatial Information Management in the New Millennium (Zarządzanie informacją przestrzenną w nowym tysiącleciu)*. Faculty of Engineering of University of Silesia, SILGIS Center Association, Katowice, 419-427.
299. Szewc A. (2003). *Juridical Regulation of the Access to the Environmental Information in Poland (in the Light of the Directive 2003/4/EC)*. In: M. Gajos, U. Myga-Piątek (ed.). *Geographical Information Systems. Interdisciplinary Aspects*. University of Silesia, Croatian Information Technology Association – GIS Forum, SILGIS Association, Sosnowiec, Zagreb, 531-538.

300. Szpor G. (1994). *Systemy informacji przestrzennej w gminie i regionie (Spatial information systems in the community and region)*. In: G. Szpor (ed.). *Stan prawny informacji o przestrzeni. Część V. Nowe regulacje na tle rozwiązań zachodnioeuropejskich (Legal Status of Spatial Information. Part V. New Regulations on the Background of West European Solutions)*. SILGIS Center Association, Katowice, 1-3.
301. Szpor G. (1997). *Ustawa o ochronie danych osobowych (The Law on Personal Data Protection)*. In: *Wolność informacji i jej granice (Freedom of Information and its Limits)*. SILGIS Center Association, Katowice, 141-147.
302. Szpor G. (1998). *Prawnoustrojowy uwarunkowania rozwoju systemów informacji przestrzennej (Legal and constitutional conditions for the development of Systems of spatial information systems)*. In: G. Szpor (ed.). *Przetwarzanie i ochrona danych (Processing and Protection of Data)*. Faculty of Engineering of University of Silesia, SILGIS Center Association, Katowice, 171-182.
303. Szpor G. (1999). *Zasada zrównoważonego rozwoju jako zagadnienie prawne (The principle of sustainable development as a legal issue)*. In: G. Szpor, D. Kereković (ed.). *Spatial Information Management in the New Millennium (Zarządzanie informacją przestrzenną w nowym tysiącleciu)*. Faculty of Engineering of University of Silesia, SILGIS Center Association, Katowice, 481-487.
304. Szpor G. (2001). *Legal aspects of the modern crisis management*. In: D. Kereković, E. Nowak (ed.). *GIS Polonia 2001. Geographical Information Systems. International Conference & Exhibition*. Croatian Information Technology Association – GIS Forum, Warsaw University of Technology, University of Silesia, University of Zagreb, [Zagreb], Warsaw, 308-313.
305. Szpor G. (2003). *Networked Public Administration and Courts*. In: M. Gajos, U. Myga-Piątek (ed.). *Geographical Information Systems. Interdisciplinary Aspects*. University of Silesia, Croatian Information Technology Association – GIS Forum, SILGIS Association, Sosnowiec, Zagreb, 539-547.

306. Szpor G. (2006). *Computerisation of Public Registers*. In: D. Kereković (ed.). *GIS Applications and Development*. Croatian Information Technology Association – GIS Forum, Zagreb, 133-136.
307. Szpor G. (2008). *Spatial Information in Administrative Law*. *Annals of Geomatics*, vol. IV, no 2, 95-105. Polish Association for Spatial Information. Warsaw.
308. Szpor G. (2009). *Re-use of Public Sector Information*. In: D. Kereković (ed.). *Time, GIS & Future*. Croatian Information Technology Association – GIS Forum, University of Silesia, Zagreb, 262-266.
309. Szpor G. (2010). *The Electronic Platform of the Public Administration Services*. In: D. Kereković (ed.). *Space, Heritage & Future*. Croatian Information Technology Association – GIS Forum, University of Silesia, Zagreb, 257-264.
310. Szpor G. (2012). *Information in the land use planning process as an element of administrative legislation*. In: D. Kereković, R. Żróbek (ed.). *GIS for Geoscientists*. Croatian Information Technology Association – GIS Forum, University of Silesia, Zagreb, 231-236.
311. Szytmiler R. (1998). *Prawo do prywatności i ochrona danych w prawie kanonicznym (Right to privacy and protection of data in canon law)*. In: G. Szpor (ed.). *Przetwarzanie i ochrona danych (Processing and Protection of Data)*. Faculty of Engineering of University of Silesia, SILGIS Center Association, Katowice, 14-24.
312. Śliwka J. (1997). *Państwowa służba geodezyjna a decentralizacja państwa (The national geodetic and decentralization of the state)*. In: *Wolność informacji i jej granice (Freedom of Information and its Limits)*. SILGIS Center Association, Katowice, 98-102.
313. Śliwka J. (1998). *Geodezja i kartografia w nowych strukturach administracji publicznej (Geodesy and cartography in new structures of state administration)*. In: G. Szpor (ed.). *Przetwarzanie i ochrona danych (Processing and Protection of Data)*. Faculty of Engineering of University of Silesia, SILGIS Center Association, Katowice, 162-166.

314. Taras W. (1998). *Polityka ochrony danych osobowych (Policy of personal data protection)*. In: G. Szpor (ed.). *Przetwarzanie i ochrona danych (Processing and Protection of Data)*. Faculty of Engineering of University of Silesia, SILGIS Center Association, Katowice, 25-32.
315. Wilkowski W. (1998). *Krajowy system informacji i kataster w nowych uwarunkowaniach organizacyjno-prawnych (National information system and cadastre in the new organizational and legal conditions)*. In: G. Szpor (ed.). *Przetwarzanie i ochrona danych (Processing and Protection of Data)*. Faculty of Engineering of University of Silesia, SILGIS Center Association, Katowice, 156-161.
316. Woźniak J. (2001). *An initial evaluate of benefits of GIS implementations*. In: D. Kereković, E. Nowak (ed.). *GIS Polonia 2001. Geographical Information Systems. International Conference & Exhibition*. Croatian Information Technology Association – GIS Forum, Warsaw University of Technology, University of Silesia, University of Zagreb, [Zagreb], Warsaw, 351-357.
317. Zelić M. (2000). *Law and space*. In: D. Kereković (ed.). *GIS Croatia 2000. International Conference & Exhibition. Proceedings*. Croatian Information Technology Association – GIS Forum, INA-industrija nafte d. d. Zagreb, Zagreb, 45-49.
318. Zimny W. (1997). *Nowelizacja ustawy o ewidencji ludności i dowodach osobistych (Amendments to the law of civil registry and identity cards)*. In: *Wolność informacji i jej granice (Freedom of Information and its Limits)*. SILGIS Center Association, Katowice, 128-140.
319. Zimny W. (1998). *Ochrona danych osobowych w aktach stanu cywilnego i ewidencji ludności (Protection of personal data in births, marriages and deaths register offices and in census records)*. In: G. Szpor (ed.). *Przetwarzanie i ochrona danych (Processing and Protection of Data)*. Faculty of Engineering of University of Silesia, SILGIS Center Association, Katowice, 59-69.

320. Zuzńska-Żyśko E. (2001). *Local development in Polish conditions*. In: D. Kereković, E. Nowak (ed.). *GIS Polonia 2001. Geographical Information Systems. International Conference & Exhibition*. Croatian Information Technology Association – GIS Forum, Warsaw University of Technology, University of Silesia, University of Zagreb, [Zagreb], Warsaw, 358-362.



## Cultural and Natural Heritage Management

321. Absalon D., Jankowski A. T., Leśniok M. (2002). *Application of GIS in planning nature conservation on the example of "Parkowe" Reserve Conservation Plan*. In: D. Kereković (ed.). *GIS Odyssey 2002. Geographical Information Systems. International Conference & Exhibition*. Croatian Information Technology Association – GIS Forum, University of Silesia, University of Zagreb, University of J. J. Strossmayer in Osijek, Warsaw University of Technology, Zagreb, 287-298.
322. Bajagić S. (1998). *Korištenje i zaštita priobalnog prostora istarske županije (Report using and protection of littoral area in Istrian district)*. In: *GIS Croatia 98. Zbornik radova. Proceedings*. Croatian Information Technology Association – GIS Forum, The University of York, University of J. J. Strossmayer in Osijek, SILGIS Center Association, Osijek, 176-178.
323. Bajagić S. (1998). *Report using and protection of littoral area in Istrian district*. In: *GIS Croatia 98. Zbornik radova. Proceedings*. Croatian Information Technology Association – GIS Forum, The University of York, University of J. J. Strossmayer in Osijek, SILGIS Center Association, Osijek, 179-180.
324. Baučić M., Jakaša D. (1998). *Istraživački radovi na spomenicima kulture gradova Hvara i Visa (Research of the cultural monuments in the city of Hvar and Vis)*. In: *GIS Croatia 98. Zbornik radova. Proceedings*. Croatian Information Technology Association – GIS Forum, The University of York, University of J. J. Strossmayer in Osijek, SILGIS Center Association, Osijek, 132-134.
325. Baučić M., Jakaša D. (1998). *Research of the cultural monuments in the city of Hvar and Vis*. In: *GIS Croatia 98. Zbornik radova. Proceedings*. Croatian Information Technology Association – GIS Forum, The University of York, University of J. J. Strossmayer in Osijek, SILGIS Center Association, Osijek, 135-137.

326. Baučić S., Piasevolli G., Baučić M. (1998). *Baza podataka o zaštićenoj prirodnoj baštini Županije splitsko-dalmatinske (The database of the protected natural monuments of the County of Split and Dalmatia)*. In: *GIS Croatia 98. Zbornik radova. Proceedings*. Croatian Information Technology Association – GIS Forum, The University of York, University of J. J. Strossmayer in Osijek, SILGIS Center Association, Osijek, 140-142.
327. Baučić S., Piasevolli G., Baučić M. (1998). *The database of the protected natural monuments of the County of Split and Dalmatia*. In: *GIS Croatia 98. Zbornik radova. Proceedings*. Croatian Information Technology Association – GIS Forum, The University of York, University of J. J. Strossmayer in Osijek, SILGIS Center Association, Osijek, 143-144.
328. Begović V., Kereković D., Schrunk I. (2009). *The Archaeological Topography of Croatia in Classical Antiquity, Roman Villas in Croatia (Part of Roman Pannonia, Histria and Dalmatia)*. In: D. Kereković (ed.). *Time, GIS & Future*. Croatian Information Technology Association – GIS Forum, University of Silesia, Zagreb, 131-142.
329. Begović V., Schrumh I., Kereković D. (2013). *The project "A new GIS procedure for the reconstruction of the landscape in classical antiquity (territory of today Primorje-Gorski Kotar County)"*. In: R. Žróbek, D. Kereković (ed.). *GIS and its Implementation*. Croatian Information Technology Society – GIS Forum, Zagreb, 95-105.
330. Begović V., Schrunk I., Kereković D. (2010). *Cultural and Natural Heritage Management – Brioni Islands National Park*. In: D. Kereković (ed.). *Space, Heritage & Future*. Croatian Information Technology Association – GIS Forum, University of Silesia, Zagreb, 71-81.
331. Begović V., Schrunk I., Kereković D. (2011). *The project „A new GIS procedure for the reconstruction of the landscape in Classical Antiquity (territory of today Croatia)“*. In: D. Kereković, R. Žróbek (ed.). *The Future with GIS*. Croatian Information Technology Association – GIS Forum, University of Silesia, Zagreb, 82-93.

332. Begović V., Schrunk I., Kereković D. (2012). *The landscape changes in Classical Antiquity in Roman Dalmatia (territory of today Dubrovnik-Neretva County - Croatia)*. In: D. Kereković, R. Žróbek (ed.). *GIS for Geoscientists*. Croatian Information Technology Association – GIS Forum, University of Silesia, Zagreb, 143-158.
333. Begović-Dvoržak V., Dvoržak-Schrunk I. (2004). *Possibilities of using aerial photos in preparations of archaeological excavations – maritime villas on the eastern Adriatic coast*. In: D. Kereković (ed.). *Geographical Information Systems in research & practice*. Croatian Information Technology Association – GIS Forum, University of Silesia, Zagreb, 470-476.
334. Begović-Dvoržak V., Vondra K. (1994). *Ideal reconstruction of St. Mary Church on Brioni Islands - BIS environment*. In: A. T. Jankowski (ed.). *Informacja i informatyka w administracji publicznej (Information and Informatics in Public Administration)*. Vol. II. SILGIS Center Association, Katowice, 201-202.
335. Będkowski K., Chojnicki J. (2001). *GIS in botanical gardens. The Rogów Arboretum example*. In: D. Kereković, E. Nowak (ed.). *GIS Polonia 2001. Geographical Information Systems. International Conference & Exhibition*. Croatian Information Technology Association – GIS Forum, Warsaw University of Technology, University of Silesia, University of Zagreb, [Zagreb], Warsaw, 425-432.
336. Biglbauer M. (1999). *Cybernetic Information System for the Registration of Civilization Leaps of „The Basic Unit of Heritage”*. In: G. Szpor, D. Kereković (ed.). *Spatial Information Management in the New Millennium (Zarządzanie informacją przestrzenną w nowym tysiącleciu)*. Faculty of Engineering of University of Silesia, SILGIS Center Association, Katowice, 271-282.
337. Boico O., Quaranta D. (2010). *Geodetic 3D Laser Scanning of Cultural Heritage*. In: D. Kereković (ed.). *Space, Heritage & Future*. Croatian Information Technology Association – GIS Forum, University of Silesia, Zagreb, 116-122.

338. Buntak K., Wróbel Z., Kereković D. (2008). *A Method for Reconstruction of Sculptures: the Šibenik Cathedral Project*. *Annals of Geomatics*, vol. IV, no 1, 35-40. Polish Association for Spatial Information, Warsaw.
339. Caputa Z. (2001). *Geographic Information Systems (GIS) as a tool facilitating the inventory and appraisal of landscape features of highlander culture*. In: D. Kereković, E. Nowak (ed.). *GIS Polonia 2001. Geographical Information Systems. International Conference & Exhibition*. Croatian Information Technology Association – GIS Forum, Warsaw University of Technology, University of Silesia, University of Zagreb, [Zagreb], Warsaw, 400-404.
340. Cigrovski-Detelić B., Bonaca J., Bučo I. (2010). *National Parks of Croatia*. In: D. Kereković (ed.). *Space, Heritage & Future*. Croatian Information Technology Association – GIS Forum, University of Silesia, Zagreb, 93-104.
341. Cigrovski-Detelić B., Tutić D., Udovičić D. (2010). *Nature Parks in The Republic of Croatia*. In: D. Kereković (ed.). *Space, Heritage & Future*. Croatian Information Technology Association – GIS Forum, University of Silesia, Zagreb, 82-92.
342. Čmelar T., Šamanović S. (2001). *Vision the tourist development in the Nature Park Papuk*. In: D. Kereković, E. Nowak (ed.). *GIS Polonia 2001. Geographical Information Systems. International Conference & Exhibition*. Croatian Information Technology Association – GIS Forum, Warsaw University of Technology, University of Silesia, University of Zagreb, [Zagreb], Warsaw, 419-424.
343. Frangeš S., Vučetić N., Poslončec-Petrić V. (2003). *GIS of Cultural and Historical Objects in the Centre of the City of Zagreb*. In: M. Gajos, U. Myga-Piątek (ed.). *Geographical Information Systems. Interdisciplinary Aspects*. University of Silesia, Croatian Information Technology Association – GIS Forum, SILGIS Association, Sosnowiec, Zagreb, 145-155.

344. Frangeš S., Vučetić N., Župan R. (2002). *GIS archeological sites from the prehistoric period at the territory of the Republic of Croatia*. In: D. Kereković (ed.). *GIS Odyssey 2002. Geographical Information Systems. International Conference & Exhibition*. Croatian Information Technology Association – GIS Forum, University of Silesia, University of Zagreb, University of J. J. Strossmayer in Osijek, Warsaw University of Technology, Zagreb, 240-252.
345. Franović M. R. (2002). *Geographic Information Systems in the region of Boka Kotorska. GIS in Boka*. In: D. Kereković (ed.). *GIS Odyssey 2002. Geographical Information Systems. International Conference & Exhibition*. Croatian Information Technology Association – GIS Forum, University of Silesia, University of Zagreb, University of J. J. Strossmayer in Osijek, Warsaw University of Technology, Zagreb, 309-314.
346. Gajos M., Szewc A. (2002). *Cultural heritage and spatial management*. In: D. Kereković (ed.). *GIS Odyssey 2002. Geographical Information Systems. International Conference & Exhibition*. Croatian Information Technology Association – GIS Forum, University of Silesia, University of Zagreb, University of J. J. Strossmayer in Osijek, Warsaw University of Technology, Zagreb, 280-286.
347. Goraj S. (2001). *Observation of the process of soil limit changes in the area of Poleski National Park*. In: D. Kereković, E. Nowak (ed.). *GIS Polonia 2001. Geographical Information Systems. International Conference & Exhibition*. Croatian Information Technology Association – GIS Forum, Warsaw University of Technology, University of Silesia, University of Zagreb, [Zagreb], Warsaw, 438-441.
348. Halls P. J. (1999). *GIS - Beyond the map?* In: *GIS in Cultural and Environmental Heritage Management. An International Workshop and Exhibition May 5th - 7th 1999. Proceedings*. The University of York, York, 9-18.

349. Halls P. J., Ozerdem A. (1999). *GIS in Post-War Reconstruction: Lessons to be Learned from the Experience in Recovery from Natural Disasters*. In: G. Szpor, D. Kereković (ed.). *Spatial Information Management in the New Millennium (Zarządzanie informacją przestrzenną w nowym tysiącleciu)*. Faculty of Engineering of University of Silesia, SILGIS Center Association, Katowice, 224-231.
350. Happach M., Nowak E., Nowak J. (2003). *Amateur Photographic Recording Used to Rescue Works of Cultural Heritage*. In: M. Gajos, U. Myga-Piątek (ed.). *Geographical Information Systems. Interdisciplinary Aspects*. University of Silesia, Croatian Information Technology Association – GIS Forum, SILGIS Association, Sosnowiec, Zagreb, 199-210.
351. Husak M. (1998). *A multimedia presentation of the Varaždin historical core*. In: *GIS Croatia 98. Zbornik radova. Proceedings*. Croatian Information Technology Association – GIS Forum, The University of York, University of J. J. Strossmayer in Osijek, SILGIS Center Association, Osijek, 126-129.
352. Husak M. (1998). *Multimedijski prikaz povijesne jezgre Varaždina (A multimedia presentation of the Varaždin historical core)*. In: *GIS Croatia 98. Zbornik radova. Proceedings*. Croatian Information Technology Association – GIS Forum, The University of York, University of J. J. Strossmayer in Osijek, SILGIS Center Association, Osijek, 118-125.
353. Husak M. (1999). *Digital Historical Atlas of Varaždin from the 12<sup>th</sup> to the 20<sup>th</sup> Century*. In: G. Szpor, D. Kereković (ed.). *Spatial Information Management in the New Millennium (Zarządzanie informacją przestrzenną w nowym tysiącleciu)*. Faculty of Engineering of University of Silesia, SILGIS Center Association, Katowice, 258-270.
354. Jelaska S. D., Bukovec D., Nikolić T., Hršak V., Plazibat M., Kučinić M. (1998). *GIS projekt Medvednice, Zagreb (The GIS project for mt. Medvednica, Zagreb, Croatia)*. In: *GIS Croatia 98. Zbornik radova. Proceedings*. Croatian Information Technology Association – GIS Forum, The University of York, University of J. J. Strossmayer in Osijek, SILGIS Center Association, Osijek, 146-149.

355. Jelaska S. D., Bukovec D., Nikolić T., Hršak V., Plazibat M., Kučinić M. (1998). *The GIS project for mt. Medvednica, Zagreb, Croatia*. In: *GIS Croatia 98. Zbornik radova. Proceedings*. Croatian Information Technology Association – GIS Forum, The University of York, University of J. J. Strossmayer in Osijek, SILGIS Center Association, Osijek, 150-153.
356. Jeličić-Radonić J., Milković V., Šamanović S., Miloš I., Vučemilović M., Mušić B., Snoj D. (2002). *The GIS of the ancient city of Salona. New technologies and methodology in archaeological research – geophysical investigation*. In: D. Kereković (ed.). *GIS Odyssey 2002. Geographical Information Systems. International Conference & Exhibition*. Croatian Information Technology Association – GIS Forum, University of Silesia, University of Zagreb, University of J. J. Strossmayer in Osijek, Warsaw University of Technology, Zagreb, 345-355.
357. Jemo I. (2004). *GIS and the architectural heritage of Dubrovnik – a basis for the continuous expansion of other database systems*. In: D. Kereković (ed.). *Geographical Information Systems in research & practice*. Croatian Information Technology Association – GIS Forum, University of Silesia, Zagreb, 477-487.
358. Jemo I., Brigović N. (1999). *The Application of GIS in the Rehabilitation of the Historical Centre of Dubrovnik*. In: G. Szpor, D. Kereković (ed.). *Spatial Information Management in the New Millennium (Zarządzanie informacją przestrzenną w nowym tysiącleciu)*. Faculty of Engineering of University of Silesia, SILGIS Center Association, Katowice, 245-251.
359. Kamiński W., Bojarowski K., Mroczkowski K., Janowski A., Wilde K. (2013). *Measurement and load testing analysis of the roof of the Opera Lesna in Sopot*. In: R. Żróbek, D. Kereković (ed.). *GIS and its Implementation*. Croatian Information Technology Society – GIS Forum, Zagreb, 87-94.

360. Kereković D. (2001). *GIS for the cultural and natural heritage management*. In: D. Kereković, E. Nowak (ed.). *GIS Polonia 2001. Geographical Information Systems. International Conference & Exhibition*. Croatian Information Technology Association – GIS Forum, Warsaw University of Technology, University of Silesia, University of Zagreb, [Zagreb], Warsaw, 405-418.
361. Kereković D., Buntak K., Dautović B., Šećerkadić A., Sjauš I. (2004). *BIS Machine. Author's solution*. In: D. Kereković (ed.). *Geographical Information Systems in research & practice*. Croatian Information Technology Association – GIS Forum, University of Silesia, Zagreb, 462-469.
362. Kereković D., Pinter C., Boblović D. (1999). *New GIS Oportunitie*. In: G. Szpor, D. Kereković (ed.). *Spatial Information Management in the New Millennium (Zarządzanie informacją przestrzenną w nowym tysiącleciu)*. Faculty of Engineering of University of Silesia, SILGIS Center Association, Katowice, 211-223.
363. Kereković D., Wróbel Z., Buntak K. (2009). *Building Integrated Management System - BIMS the Developed Research and Application of "BIS Machine" Method*. In: D. Kereković (ed.). *Time, GIS & Future*. Croatian Information Technology Association – GIS Forum, University of Silesia, Zagreb, 111-120.
364. Klupsz L. (1998). *The utilization of GIS for the preservation of the historic Muskau Park in Łęknica, Poland*. In: *GIS Croatia 98. Zbornik radova. Proceedings*. Croatian Information Technology Association – GIS Forum, The University of York, University of J. J. Strossmayer in Osijek, SILGIS Center Association, Osijek, 115-116.
365. Klupsz L. (1998). *Uporaba GIS-a radi očuvanja povijesnog Parka Muskau u Łęknici, Poljska (The utilization of GIS for the preservation of the historic Muskau Park in Łęknica, Poland)*. In: *GIS Croatia 98. Zbornik radova. Proceedings*. Croatian Information Technology Association – GIS Forum, The University of York, University of J. J. Strossmayer in Osijek, SILGIS Center Association, Osijek, 112-114.



366. Klupsz L. (2000). *The great potential possibilities of utilization of GIS for the preservation of culture and nature values in the regional scale in Europe*. In: D. Kereković (ed.). *GIS Croatia 2000. International Conference & Exhibition. Proceedings*. Croatian Information Technology Association – GIS Forum, INA-industrija nafte d. d. Zagreb, Zagreb, 61-63.
367. Klupsz L. (2002). *The fortress landscapes in Poland – resources*. In: D. Kereković (ed.). *GIS Odyssey 2002. Geographical Information Systems. International Conference & Exhibition*. Croatian Information Technology Association – GIS Forum, University of Silesia, University of Zagreb, University of J. J. Strossmayer in Osijek, Warsaw University of Technology, Zagreb, 299-301.
368. Kostarczyk A., Najmajer M. (2000). *A challenge: the GIS & Internet as tool for built heritage management*. In: D. Kereković (ed.). *GIS Croatia 2000. International Conference & Exhibition. Proceedings*. Croatian Information Technology Association – GIS Forum, INA-industrija nafte d. d. Zagreb, Zagreb, 73-76.
369. Lamza-Maronić M., Glavaš J. (2008). *Possible Use of Managerial Tools in Cultural and Natural Heritage*. In: M. Gajos, M. Styblińska (ed.). *Geoinformation Challenges*. University of Silesia, Croatian Information Technology Association – GIS Forum, SILGIS Association, Sosnowiec, 111-118.
370. Laslo A., Veršić S., Vranić A. (2003). *Digital Inventory of the City of Zagreb Cultural Heritage. GIS for Record Keeping of Cultural Properties*. In: M. Gajos, U. Myga-Piątek (ed.). *Geographical Information Systems. Interdisciplinary Aspects*. University of Silesia, Croatian Information Technology Association – GIS Forum, SILGIS Association, Sosnowiec, Zagreb, 275-284.

371. Leder I., Diklić A., Bagarić D., Hertaux J. F., Uzelac Z., Lončari S. (1999). *The Fortress and the Center of the Town Slavonski Brod Revitalization Project*. In: G. Szpor, D. Kereković (ed.). *Spatial Information Management in the New Millennium (Zarządzanie informacją przestrzenną w nowym tysiącleciu)*. Faculty of Engineering of University of Silesia, SILGIS Center Association, Katowice, 252-254.
372. Mašek A., Križanović K., Perić V. (2009). *Cluster within the Development of Tourist Offer of the Town of Đakovo*. In: D. Kereković (ed.). *Time, GIS & Future*. Croatian Information Technology Association – GIS Forum, University of Silesia, Zagreb, 121-130.
373. Mašek A., Matić B., Zbodulja S. (2002). *GIS the function of Development of Artistic and Cultural Values of the Rural Region in Vukovar-Srijem County*. In: D. Kereković (ed.). *GIS Odyssey 2002. Geographical Information Systems. International Conference & Exhibition*. Croatian Information Technology Association – GIS Forum, University of Silesia, University of Zagreb, University of J. J. Strossmayer in Osijek, Warsaw University of Technology, Zagreb, 269-279.
374. Michalski G., Głowacka M. (2005). *Habitat Management and its Role in Decline of Bird Populations*. In: D. Kereković (ed.). *Geographic Information Systems in Research & Practice*. II<sup>nd</sup> Part. Croatian Information Technology Association – GIS Forum, University of Silesia, Zagreb, 354-357.
375. Miedziński S. (2002). *Emergency preparedness for the collections of the National Library in Warsaw*. In: D. Kereković (ed.). *GIS Odyssey 2002. Geographical Information Systems. International Conference & Exhibition*. Croatian Information Technology Association – GIS Forum, University of Silesia, University of Zagreb, University of J. J. Strossmayer in Osijek, Warsaw University of Technology, Zagreb, 265-268.

376. Miljković V., Pleše L., Šamanović S. (2001). *Conceptual project of cultural and tourist revitalisation of Vukovar area*. In: D. Kereković, E. Nowak (ed.). *GIS Polonia 2001. Geographical Information Systems. International Conference & Exhibition*. Croatian Information Technology Association – GIS Forum, Warsaw University of Technology, University of Silesia, University of Zagreb, [Zagreb], Warsaw, 379-384.
377. Miljković V., Šamanović S. (2000). *The usage of GIS in historic development and reconstruction research of the locality Salona*. In: D. Kereković (ed.). *GIS Croatia 2000. International Conference & Exhibition. Proceedings*. Croatian Information Technology Association – GIS Forum, INA-industrija nafte d. d. Zagreb, Zagreb, 69-72.
378. Myga-Piątek U. (2001). *The conception of a numerical database for the water architecture objects in Ojców National Park*. In: D. Kereković, E. Nowak (ed.). *GIS Polonia 2001. Geographical Information Systems. International Conference & Exhibition*. Croatian Information Technology Association – GIS Forum, Warsaw University of Technology, University of Silesia, University of Zagreb, [Zagreb], Warsaw, 390-399.
379. Myga-Piątek U. (2008). *Need for Applying GIS Methods for Registering and Evaluation of the Impact of Tourism on the Natural Environment, Landscape and Spatial Management. Outline of Problems*. In: M. Gajos, M. Styblińska (ed.). *Geoinformation Challenges*. University of Silesia, Croatian Information Technology Association – GIS Forum, SILGIS Association, Sosnowiec, 171-180.
380. Myga-Piątek U., Nita J. (2000). *The use of numerical models in valorisation and reconstruction of landscape elements on the basis of "Parkowe" Reservation*. In: D. Kereković (ed.). *GIS Croatia 2000. International Conference & Exhibition. Proceedings*. Croatian Information Technology Association – GIS Forum, INA-industrija nafte d. d. Zagreb, Zagreb, 77-86.

381. Myga-Piątek U., Nita J. (2002). *Compilation on numerical thematic maps regarding natural-cultural values for the needs of territorial self-governments, on the example of the civil parish of Janów*. In: D. Kereković (ed.). *GIS Odyssey 2002. Geographical Information Systems. International Conference & Exhibition*. Croatian Information Technology Association – GIS Forum, University of Silesia, University of Zagreb, University of J. J. Strossmayer in Osijek, Warsaw University of Technology, Zagreb, 302-308.
382. Myga-Piątek U., Nita J. (2005). *Computer Analysis of Changes in the Landscape of the Częstochowa Upland*. In: D. Kereković (ed.). *Geographic Information Systems in Research & Practice*. II<sup>nd</sup> Part. Croatian Information Technology Association – GIS Forum, University of Silesia, Zagreb, 349-353.
383. Myga-Piątek U., Pytel S. (2006). *GIS in Tourism on the Example Natural and Cultural Values of the Silesian Voivodship*. In: D. Kereković (ed.). *GIS Applications and Development*. Croatian Information Technology Association – GIS Forum, Zagreb, 255-261.
384. Nita J. (2001). *Using a database and numerical maps on the example of monadnocks valorization in “Orle Gniazda” Landscape Park*. In: D. Kereković, E. Nowak (ed.). *GIS Polonia 2001. Geographical Information Systems. International Conference & Exhibition*. Croatian Information Technology Association – GIS Forum, Warsaw University of Technology, University of Silesia, University of Zagreb, [Zagreb], Warsaw, 385-389.
385. Nita J., Pełka-Gościński J., Waga J. M. (2002). *Application of database „Terra-Info-0597” to catalogue and describe landforms*. In: D. Kereković (ed.). *GIS Odyssey 2002. Geographical Information Systems. International Conference & Exhibition*. Croatian Information Technology Association – GIS Forum, University of Silesia, University of Zagreb, University of J. J. Strossmayer in Osijek, Warsaw University of Technology, Zagreb, 315-329.

386. Novak Z. (2009). *LIDAR and 3D Laser Scanning – Bringing the Pieces of History Back Together*. In: D. Kereković (ed.). *Time, GIS & Future*. Croatian Information Technology Association – GIS Forum, University of Silesia, Zagreb, 143-153.
387. Novak Z. (2010). *LIDAR and 3D Laser Scanning – Bringing the Pieces of History Back Together*. In: D. Kereković (ed.). *Space, Heritage & Future*. Croatian Information Technology Association – GIS Forum, University of Silesia, Zagreb, 105-115.
388. Nowak J., Darkowska U., Nowak E. (2006). *Formal and Pragmatic Issues in Creating a Spatial Information System for Polish Cultural Heritage Promotion and Preservation*. In: D. Kereković (ed.). *GIS Applications and Development*. Croatian Information Technology Association – GIS Forum, Zagreb, 281-285.
389. Pawlicki B. M. (1999). *Komputerowy model Starego Miasta w Krakowie – 3D. Stan i potrzeby zapisu struktur zabytkowych w Polsce (Computer model of the Old Town in Kraków - 3D. The condition and needs of saving cultural heritage structures in Poland)*. In: G. Szpor, D. Kereković (ed.). *Spatial Information Management in the New Millennium (Zarządzanie informacją przestrzenną w nowym tysiącleciu)*. Faculty of Engineering of University of Silesia, SILGIS Center Association, Katowice, 255-257.
390. Pawlicki B. M. (2004). *Information technology for recognition, protection and management of cultural heritage*. In: D. Kereković (ed.). *Geographical Information Systems in research & practice*. Croatian Information Technology Association – GIS Forum, University of Silesia, Zagreb, 451-461.
391. Pawlicki B. M. (2007). *Copy and Reality. The Reflections on the Method to Recognise the Changes Taking Place in “Time- Space”*. In: D. Kereković (ed.). *Richness and Diversity of GIS*. Croatian Information Technology Association – GIS Forum, University of Silesia, Zagreb, 293-302.

392. Pawlicki B. M., Czechowicz J., Drabowski M. (2001). *Modern methods of data processing of old historical structure for the needs of the Polish information system about monuments following the example of Cracow in cultural heritage protection*. In: D. Kereković, E. Nowak (ed.). *GIS Polonia 2001. Geographical Information Systems. International Conference & Exhibition*. Croatian Information Technology Association – GIS Forum, Warsaw University of Technology, University of Silesia, University of Zagreb, [Zagreb], Warsaw, 367-378.
393. Pawlicki B. M., Drabowski M. (2002). *Information technology for recognition protection and management of cultural heritage*. In: D. Kereković (ed.). *GIS Odyssey 2002. Geographical Information Systems. International Conference & Exhibition*. Croatian Information Technology Association – GIS Forum, University of Silesia, University of Zagreb, University of J. J. Strossmayer in Osijek, Warsaw University of Technology, Zagreb, 330-344.
394. Pawlicki B. M., Drabowski M., Czechowicz J., Czajkowski K., Karpisz D., Nassery F. (2003). *Database of Historical Monuments. The New Approach*. In: M. Gajos, U. Myga-Piątek (ed.). *Geographical Information Systems. Interdisciplinary Aspects*. University of Silesia, Croatian Information Technology Association – GIS Forum, SILGIS Association, Sosnowiec, Zagreb, 439-451.
395. Petrić K. (2000). *The protection of the cultural heritage of Lonjsko Polje*. In: D. Kereković (ed.). *GIS Croatia 2000. International Conference & Exhibition. Proceedings*. Croatian Information Technology Association – GIS Forum, INA-industrija nafte d. d. Zagreb, Zagreb, 87-93.
396. Pinińska J., Dziedzic A. (2001). *GIS application into geomechanics*. In: D. Kereković, E. Nowak (ed.). *GIS Polonia 2001. Geographical Information Systems. International Conference & Exhibition*. Croatian Information Technology Association – GIS Forum, Warsaw University of Technology, University of Silesia, University of Zagreb, [Zagreb], Warsaw, 442-449.

397. Rączaszek A. (1999). *Trendy rozwojowe i zagrożenia sytuacji demograficznej w województwie śląskim (Development trends and risks of demographic situation in Silesia province)*. In: G. Szpor, D. Kereković (ed.). *Spatial Information Management in the New Millennium (Zarządzanie informacją przestrzenną w nowym tysiącleciu)*. Faculty of Engineering of University of Silesia, SILGIS Center Association, Katowice, 393-403.
398. Różalska A. (2005). *Searching for Monuments and Treasures - Is it Legal?* In: D. Kereković (ed.). *Geographic Information Systems in Research & Practice*. II<sup>nd</sup> Part. Croatian Information Technology Association – GIS Forum, University of Silesia, Zagreb, 358-360.
399. Sączuk J. (2001). *The use of the author's technology in building of GIS for Biebrza National Park*. In: D. Kereković, E. Nowak (ed.). *GIS Polonia 2001. Geographical Information Systems. International Conference & Exhibition*. Croatian Information Technology Association – GIS Forum, Warsaw University of Technology, University of Silesia, University of Zagreb, [Zagreb], Warsaw, 433-437.
400. Sałaciński K. (2002). *The database of the polish cultural heritage as an essential element of the monuments' protection*. In: D. Kereković (ed.). *GIS Odyssey 2002. Geographical Information Systems. International Conference & Exhibition*. Croatian Information Technology Association – GIS Forum, University of Silesia, University of Zagreb, University of J. J. Strossmayer in Osijek, Warsaw University of Technology, Zagreb, 235-239.
401. Sałaciński K. (2005). *Poland's Effort to Protect Iraqi Cultural Heritage Under the Stabilisation Mission*. In: D. Kereković (ed.). *Geographic Information Systems in Research & Practice*. II<sup>nd</sup> Part. Croatian Information Technology Association – GIS Forum, University of Silesia, Zagreb, 341-348.
402. Šamanović S., Miljković V. (2000). *Research work on creating the databasis necessary in the production of GIS for the area of Salona*. In: D. Kereković (ed.). *GIS Croatia 2000. International Conference & Exhibition. Proceedings*. Croatian Information Technology Association – GIS Forum, INA-industrija nafte d. d. Zagreb, Zagreb, 64-68.

403. Schneider-Jacoby M. (2001). *Natural of cultural heritage? – the impact of war on the landscape and biological diversity*. In: D. Kereković, E. Nowak (ed.). *GIS Polonia 2001. Geographical Information Systems. International Conference & Exhibition*. Croatian Information Technology Association – GIS Forum, Warsaw University of Technology, University of Silesia, University of Zagreb, [Zagreb], Warsaw, 450-462.
404. Stančić H. (2011). *Preservation of digital archaeological, GIS and visualisation data*. In: D. Kereković, R. Žróbek (ed.). *The Future with GIS*. Croatian Information Technology Association – GIS Forum, University of Silesia, Zagreb, 73-81.
405. Straš R. (2005). *The Usage of GIS Systems in Organizing Tourism in Bieszczady Mountains*. In: D. Kereković (ed.). *Geographic Information Systems in Research & Practice*. II<sup>nd</sup> Part. Croatian Information Technology Association – GIS Forum, University of Silesia, Zagreb, 361-367.
406. Styblińska M. (2003). *Specific Aspects of Preservation of Information in Digital Ages*. In: M. Gajos, U. Myga-Piątek (ed.). *Geographical Information Systems. Interdisciplinary Aspects*. University of Silesia, Croatian Information Technology Association – GIS Forum, SILGIS Association, Sosnowiec, Zagreb, 501-512.
407. Styblińska M. (2008). *The Carpathian Heritage - the Challenge for the Future*. In: M. Gajos, M. Styblińska (ed.). *Geoinformation Challenges*. University of Silesia, Croatian Information Technology Association – GIS Forum, SILGIS Association, Sosnowiec, 269-278.
408. Taslaman S., Oreb M. (1998). *Mljet National Park – our GIS experience*. In: *GIS Croatia 98. Zbornik radova. Proceedings*. Croatian Information Technology Association – GIS Forum, The University of York, University of J. J. Strossmayer in Osijek, SILGIS Center Association, Osijek, 169-173.



409. Taslaman S., Oreb M. (1998). *Nacionalni park Mljet – naša iskustva u GIS-u (Mljet National Park – our GIS experience)*. In: *GIS Croatia 98. Zbornik radova. Proceedings*. Croatian Information Technology Association – GIS Forum, The University of York, University of J. J. Strossmayer in Osijek, SILGIS Center Association, Osijek, 164-168.
410. Vierda V., Brigović N. (2002). *Some questions related to spatial dispersion of tourists in Dubrovnik within the city walls*. In: D. Kereković (ed.). *GIS Odyssey 2002. Geographical Information Systems. International Conference & Exhibition*. Croatian Information Technology Association – GIS Forum, University of Silesia, University of Zagreb, University of J. J. Strossmayer in Osijek, Warsaw University of Technology, Zagreb, 253-264.
411. Vulić V. (2008). *Protection of Intangible Cultural Heritage with Special Reference to Preservation of Languages*. In: M. Gajos, M. Styblińska (ed.). *Geoinformation Challenges*. University of Silesia, Croatian Information Technology Association – GIS Forum, SILGIS Association, Sosnowiec, 305-314.
412. Warren J. (1999). *GIS and the International Spectrum of Cultural Heritage and Management*. In: *GIS in Cultural and Environmental Heritage Management. An International Workshop and Exhibition May 5th - 7th 1999. Proceedings*. The University of York, York, 42-44.

**Globalization and Social-Economic Problems. Transition and Challenge in the New Europe. Economics and Regional Development**

413. Bakonyi J. (1998). *Metodyka badań statystycznych polityki edukacyjnej i rynku pracy (Methodology of statistical research in educational policy and labour market)*. In: G. Szpor (ed.). *Przetwarzanie i ochrona danych (Processing and Protection of Data)*. Faculty of Engineering of University of Silesia, SILGIS Center Association, Katowice, 93-105.
414. Baotić J. (1998). *An overall re-engineering for overall changes and restructuring*. In: *GIS Croatia 98. Zbornik radova. Proceedings*. Croatian Information Technology Association – GIS Forum, The University of York, University of J. J. Strossmayer in Osijek, SILGIS Center Association, Osijek, 232-235.
415. Baotić J. (1998). *Cjelovita probrazba (cjeloviti reengineering) za cjelovite promjene i restrukturiranje (An overall re-engineering for overall changes and restructuring)*. In: *GIS Croatia 98. Zbornik radova. Proceedings*. Croatian Information Technology Association – GIS Forum, The University of York, University of J. J. Strossmayer in Osijek, SILGIS Center Association, Osijek, 228-231.
416. Baron-Wiaterek M. (2002). *The application of GIS in visualization of unemployment in Silesia province*. In: D. Kereković (ed.). *GIS Odyssey 2002. Geographical Information Systems. International Conference & Exhibition*. Croatian Information Technology Association – GIS Forum, University of Silesia, University of Zagreb, University of J. J. Strossmayer in Osijek, Warsaw University of Technology, Zagreb, 359-365.

417. Biglbauer M., Srb V., Barković D. (1998). *Creation and transitional management from the 20<sup>th</sup> to the 21<sup>st</sup> century. Ethics and regional planning. Rural and urban equilibrium of the human and the space in evolution summary*. In: *GIS Croatia 98. Zbornik radova. Proceedings*. Croatian Information Technology Association – GIS Forum, The University of York, University of J. J. Strossmayer in Osijek, SILGIS Center Association, Osijek, 221-225.
418. Biglbauer M., Srb V., Barković D. (1998). *Kreacija i upravljanje tranzicijom 20/21.ST. Etika i prostorno planiranje. Rur-urbana ravnoteža čovjeka i prostora u evoluciji (Creation and transitional management from the 20<sup>th</sup> to the 21<sup>st</sup> century. Ethics and regional planning. Rural and urban equilibrium of the human and the space in evolution summary)*. In: *GIS Croatia 98. Zbornik radova. Proceedings*. Croatian Information Technology Association – GIS Forum, The University of York, University of J. J. Strossmayer in Osijek, SILGIS Center Association, Osijek, 216-220.
419. Borozan Đ., Hadrović B. (2003). *Corporate Social Responsibility in Croatian Top Business Practice. Geographical Information Systems*. In: M. Gajos, U. Myga-Piątek (ed.). *Geographical Information Systems. Interdisciplinary Aspects*. University of Silesia, Croatian Information Technology Association – GIS Forum, SILGIS Association, Sosnowiec, Zagreb, 35-46.
420. Borozan Đ., Penavin S. (2005). *The Prospects of the Regional Development Under Globalization Conditions*. In: D. Kereković (ed.). *Geographic Information Systems in Research & Practice*. II<sup>nd</sup> Part. Croatian Information Technology Association – GIS Forum, University of Silesia, Zagreb, 179-185.
421. Budzik R., Okrzesik P., Waszkielewicz W., Pardela I. (2005). *The Role of the Discount Rate in Polish Enterprises Valuation in Transformation Period*. In: D. Kereković (ed.). *Geographic Information Systems in Research & Practice*. II<sup>nd</sup> Part. Croatian Information Technology Association – GIS Forum, University of Silesia, Zagreb, 213-218.

422. Čizmadija I., Mašek A. (2004). *Enterprise network's Info point*. In: D. Kereković (ed.). *Geographical Information Systems in research & practice*. Croatian Information Technology Association – GIS Forum, University of Silesia, Zagreb, 258-263.
423. Čavar I., Jolić N., Kavran Z. (2008). *Integration of Croatian Intermodal Network in the Trans-European (TEN) Network*. In: M. Gajos, M. Styblińska (ed.). *Geoinformation Challenges*. University of Silesia, Croatian Information Technology Association – GIS Forum, SILGIS Association, Sosnowiec, 45-54.
424. Ferencak I. (2003). *On Neoliberalism (in The Republic of Croatia)*. In: M. Gajos, U. Myga-Piątek (ed.). *Geographical Information Systems. Interdisciplinary Aspects*. University of Silesia, Croatian Information Technology Association – GIS Forum, SILGIS Association, Sosnowiec, Zagreb, 123-135.
425. Frączkiewicz-Wronka A., Jasłowski J. (1998). *Systemy informacyjne w ochronie zdrowia (Information systems in health care)*. In: G. Szpor (ed.). *Przetwarzanie i ochrona danych (Processing and Protection of Data)*. Faculty of Engineering of University of Silesia, SILGIS Center Association, Katowice, 129-136.
426. Halls P. J. (2000). *Geographic Information Science: a cultural revolution?* In: D. Kereković (ed.). *GIS Croatia 2000. International Conference & Exhibition. Proceedings*. Croatian Information Technology Association – GIS Forum, INA-industrija nafte d. d. Zagreb, Zagreb, 229-235.
427. Horvat J., Marijanović G. (2002). *Levels and sources of information in student population in Croatia regarding European integration processes*. In: D. Kereković (ed.). *GIS Odyssey 2002. Geographical Information Systems. International Conference & Exhibition*. Croatian Information Technology Association – GIS Forum, University of Silesia, University of Zagreb, University of J. J. Strossmayer in Osijek, Warsaw University of Technology, Zagreb, 391-399.

428. Howaniec H. (2007). *Corporate Social Responsibility and Protection of the Environment*. In: D. Kereković (ed). *Richness and Diversity of GIS*. Croatian Information Technology Association – GIS Forum, University of Silesia, Zagreb, 260-265.
429. Karić M., Mašek A. (2000). *A contemplation on the ethnological area as a part of economic transformation of Baranja*. In: D. Kereković (ed.). *GIS Croatia 2000. International Conference & Exhibition. Proceedings*. Croatian Information Technology Association – GIS Forum, INA-industrija nafte d. d. Zagreb, Zagreb, 270-278.
430. Kaźmierczak J. (1997). *Informacja gospodarcza w funkcjonowaniu administracji szczebla regionalnego i lokalnego (Economic information on the functioning of the regional and local administration)*. In: *Wolność informacji i jej granice (Freedom of Information and its Limits)*. SILGIS Center Association, Katowice, 53-68.
431. Kereković D. (1997). *System Informacji Przestrzennej w Europie Wschodniej – opcja możliwa do realizacji czy iluzja (Spatial Information System in Eastern Europe - an feasible option or illusion)*. In: *Wolność informacji i jej granice (Freedom of Information and its Limits)*. SILGIS Center Association, Katowice, 38-43.
432. Kereković D., Nagyvegi A. (2000). *Space, time and Geographic Information Systems-GIS*. In: D. Kereković (ed.). *GIS Croatia 2000. International Conference & Exhibition. Proceedings*. Croatian Information Technology Association – GIS Forum, INA-industrija nafte d. d. Zagreb, Zagreb, 279-284.
433. Kisiel R., Babuchowska K., Lizińska W. (2006). *Gainful Migration of Poles after Integration with the European Union. Globalisation, development and transition process*. In: D. Kereković (ed.). *GIS Applications and Development*. Croatian Information Technology Association – GIS Forum, Zagreb, 180-184.

434. Kisiel R., Koszyk-Białobrzaska R. (2007). *Influence of Globalization and Integration on the Development of Crossborder Cooperation and Euroregions in Poland*. In: D. Kereković (ed). *Richness and Diversity of GIS*. Croatian Information Technology Association – GIS Forum, University of Silesia, Zagreb, 305-310.
435. Kisiel R., Lizińska W., Babuchowska K. (2005). *Terrorism as an Example of a Global Problem*. In: D. Kereković (ed.). *Geographic Information Systems in Research & Practice*. II<sup>nd</sup> Part. Croatian Information Technology Association – GIS Forum, University of Silesia, Zagreb, 200-206.
436. Koczur W. (2000). *GIS in social insurance*. In: D. Kereković (ed.). *GIS Croatia 2000. International Conference & Exhibition. Proceedings*. Croatian Information Technology Association – GIS Forum, INA-industrija nafte d. d. Zagreb, Zagreb, 285-289.
437. Koczur W. (2002). *The systems of area – related information in public health insurance in Poland*. In: D. Kereković (ed.). *GIS Odyssey 2002. Geographical Information Systems. International Conference & Exhibition*. Croatian Information Technology Association – GIS Forum, University of Silesia, University of Zagreb, University of J. J. Strossmayer in Osijek, Warsaw University of Technology, Zagreb, 382-386.
438. Konieczna B. (2003). *Protection of Personal Data and Globalisation*. In: M. Gajos, U. Myga-Piątek (ed.). *Geographical Information Systems. Interdisciplinary Aspects*. University of Silesia, Croatian Information Technology Association – GIS Forum, SILGIS Association, Sosnowiec, Zagreb, 229-239.
439. Kurkowski J. L. (1998). *Elektroniczna karta zdrowia, doświadczenia i problemy Wspólnoty Europejskiej (Electronic health card – experiences and problems in the European Community)*. In: G. Szpor (ed.). *Przetwarzanie i ochrona danych (Processing and Protection of Data)*. Faculty of Engineering of University of Silesia, SILGIS Center Association, Katowice, 137-144.

440. Lamza-Maronić M. (2003). *Possible Implementation of GIS in the Business System*. In: M. Gajos, U. Myga-Piątek (ed.). *Geographical Information Systems. Interdisciplinary Aspects*. University of Silesia, Croatian Information Technology Association – GIS Forum, SILGIS Association, Sosnowiec, Zagreb, 263-273.
441. Lamza-Maronić M., Segetlija Z. (2005). *Problems of Territorial Distribution of Retail Trade Units in the Republic of Croatia*. In: D. Kereković (ed.). *Geographic Information Systems in Research & Practice*. II<sup>nd</sup> Part. Croatian Information Technology Association – GIS Forum, University of Silesia, Zagreb, 219-224.
442. Leszczyńska M. (2011). *Design and implementation of a spacial decision support system for optimisation of marginal rural area*. In: D. Kereković, R. Żróbek (ed.). *The Future with GIS*. Croatian Information Technology Association – GIS Forum, University of Silesia, Zagreb, 136-143.
443. Litewka W. (1998). *Bazy danych w badaniach porównawczych Polski i krajów Unii Europejskiej (Data bases in comparative studies between Poland and European Union)*. In: G. Szpor (ed.). *Przetwarzanie i ochrona danych (Processing and Protection of Data)*. Faculty of Engineering of University of Silesia, SILGIS Center Association, Katowice, 122-128.
444. Marijanović G., Ferenčak I. (2000). *Agricultural policy of Croatia in the process of transition and integration in the European Union*. In: D. Kereković (ed.). *GIS Croatia 2000. International Conference & Exhibition. Proceedings*. Croatian Information Technology Association – GIS Forum, INA-industrija nafte d. d. Zagreb, Zagreb, 257-262.
445. Marković B., Matić B. (2006). *Problems of Financing Local and Regional Self-government*. In: D. Kereković (ed.). *GIS Applications and Development*. Croatian Information Technology Association – GIS Forum, Zagreb, 185-192.

446. Mašek A. (2000). *Introduction to the balance of Slavonia and Baranja's natural resources with a special review on Baranja*. In: D. Kereković (ed.). *GIS Croatia 2000. International Conference & Exhibition. Proceedings*. Croatian Information Technology Association – GIS Forum, INA-industrija nafte d. d. Zagreb, Zagreb, 236-246.
447. Mašek A. (2004). *Preliminary scientific announcement: worldwide globalization corridors – Vukovar as a central crossing of Europe and the world*. In: D. Kereković (ed.). *Geographical Information Systems in research & practice*. Croatian Information Technology Association – GIS Forum, University of Silesia, Zagreb, 231-236.
448. Mašek A., Čizmadija I., Podolar G. (2006). *Regionalization - the Eastern Croatia Case Study*. In: D. Kereković (ed.). *GIS Applications and Development*. Croatian Information Technology Association – GIS Forum, Zagreb, 193-201.
449. Mašek A., Cvikić S. (2005). *Geographic Information Systems in the Function of the Regional Administration Reform According to the EU Standards in the Case Study of the Vukovar-Srijem County*. In: D. Kereković (ed.). *Geographic Information Systems in Research & Practice*. II<sup>nd</sup> Part. Croatian Information Technology Association – GIS Forum, University of Silesia, Zagreb, 207-212.
450. Mašek A., Križanović K., Perić V. (2011). *Opportunities of financing development of rural tourism of municipality of Erdut from EU funds*. In: D. Kereković, R. Žróbek (ed.). *The Future with GIS*. Croatian Information Technology Association – GIS Forum, University of Silesia, Zagreb, 128-135.
451. Mašek A., Križanović K., Perić V. (2012). *Cost benefit analysis as a base for deciding on infrastructure projects of regional significance*. In: D. Kereković, R. Žróbek (ed.). *GIS for Geoscientists*. Croatian Information Technology Association – GIS Forum, University of Silesia, Zagreb, 183-188.



452. Mašek A., Mihaljević M. (2003). *Globalisation Image of Baranya*. In: M. Gajos, U. Myga-Piątek (ed.). *Geographical Information Systems. Interdisciplinary Aspects*. University of Silesia, Croatian Information Technology Association – GIS Forum, SILGIS Association, Sosnowiec, Zagreb, 307-315.
453. Mašek A., Turkalj Ž. (2002). *By reengineering of GIS – geoinformational support – to the modern organization – case study PPK “Kutjevo” d.d. Kutjevo*. In: D. Kereković (ed.). *GIS Odyssey 2002. Geographical Information Systems. International Conference & Exhibition*. Croatian Information Technology Association – GIS Forum, University of Silesia, University of Zagreb, University of J. J. Strossmayer in Osijek, Warsaw University of Technology, Zagreb, 366-373.
454. Mašek A., Turkalj Ž. (2003). *Fractal Organized GIS in the Function of Globalisation Case Study of Ecological and Ethnic Values of Kopačevo*. In: M. Gajos, U. Myga-Piątek (ed.). *Geographical Information Systems. Interdisciplinary Aspects*. University of Silesia, Croatian Information Technology Association – GIS Forum, SILGIS Association, Sosnowiec, Zagreb, 317-327.
455. Matić B. (2005). *Croatian Monetary Strategy in the Conditions of Globalization*. In: D. Kereković (ed.). *Geographic Information Systems in Research & Practice*. II<sup>nd</sup> Part. Croatian Information Technology Association – GIS Forum, University of Silesia, Zagreb, 186-191.
456. Mazurkiewicz A., Formanek E., Kokocińska K. (2000). *The instruments of development in the process of development of a territorial unit*. In: D. Kereković (ed.). *GIS Croatia 2000. International Conference & Exhibition. Proceedings*. Croatian Information Technology Association – GIS Forum, INA-industrija nafte d. d. Zagreb, Zagreb, 290-301.

457. Okrzesik P., Budzik R., Waszkielewicz W., Jakubiec M. (2007). *The Importance of the State of Environmental Protection in the Process of Privatization of Polish Enterprises*. In: D. Kereković (ed). *Richness and Diversity of GIS*. Croatian Information Technology Association – GIS Forum, University of Silesia, Zagreb, 216-220.
458. Organiściak-Krzykowska A. (2004). *The unemployment in selected countries of the world*. In: D. Kereković (ed.). *Geographical Information Systems in research & practice*. Croatian Information Technology Association – GIS Forum, University of Silesia, Zagreb, 243-250.
459. Organiściak-Krzykowska A. (2008). Migrations in the Context of the Integration of Poland with the European Union. In: M. Gajos, M. Styblińska (ed.). *Geoinformation Challenges*. University of Silesia, Croatian Information Technology Association – GIS Forum, SILGIS Association, Sosnowiec, 213-225.
460. Organiściak-Krzykowska A., Rudzińska A. (2002). *Unemployment and poverty as principal social problems of the contemporary world*. In: D. Kereković (ed.). *GIS Odyssey 2002. Geographical Information Systems. International Conference & Exhibition*. Croatian Information Technology Association – GIS Forum, University of Silesia, University of Zagreb, University of J. J. Strossmayer in Osijek, Warsaw University of Technology, Zagreb, 407-412.
461. Ostaficzuk S. (2009). *Give Bait, not Fish for the Inland African Countries (a Communication Spinal Cord and the Kernels of Excellence in Africa)*. In: D. Kereković (ed.). *Time, GIS & Future*. Croatian Information Technology Association – GIS Forum, University of Silesia, Zagreb, 157-166.
462. Panek W. (2003). *Influence of Globalisation on Unification of Funds Gaining Rules*. In: M. Gajos, U. Myga-Piątek (ed.). *Geographical Information Systems. Interdisciplinary Aspects*. University of Silesia, Croatian Information Technology Association – GIS Forum, SILGIS Association, Sosnowiec, Zagreb, 411-416.

463. Pańkowska M. (2003). *Globalisation Versus Regionalism in e-Commerce*. In: M. Gajos, U. Myga-Piątek (ed.). *Geographical Information Systems. Interdisciplinary Aspects*. University of Silesia, Croatian Information Technology Association – GIS Forum, SILGIS Association, Sosnowiec, Zagreb, 417-426.
464. Penavin S. (2005). *Management of the Region in the Conditions of the Increased Environment Destabilisation*. In: D. Kereković (ed.). *Geographic Information Systems in Research & Practice*. II<sup>nd</sup> Part. Croatian Information Technology Association – GIS Forum, University of Silesia, Zagreb, 225-232.
465. Penavin S., Mihaljević J. (2004). *Development of the countries in transition in the globalisation circumstances*. In: D. Kereković (ed.). *Geographical Information Systems in research & practice*. Croatian Information Technology Association – GIS Forum, University of Silesia, Zagreb, 264-269.
466. Penavin S., Pekanov D. (2007). *Sustainable Development - the Imperative of the Regional Development Policy*. In: D. Kereković (ed.). *Richness and Diversity of GIS*. Croatian Information Technology Association – GIS Forum, University of Silesia, Zagreb, 311-315.
467. Penavin S., Pekanov D. (2008). *Establishing Statistical Regions in the Republic of Croatia as a Presumption for Planning and Monitoring Regional Development in Accordance with the European Union Standards*. In: M. Gajos, M. Styblińska (ed.). *Geoinformation Challenges*. University of Silesia, Croatian Information Technology Association – GIS Forum, SILGIS Association, Sosnowiec, 235-245.
468. Pieńkowska-Kamieniecka S. (2012). *Comparison of occupational pension programs and individual pension-related forms of saving in Poland with the market of private pension programs in selected countries*. In: D. Kereković, R. Żróbek (ed.). *GIS for Geoscientists*. Croatian Information Technology Association – GIS Forum, University of Silesia, Zagreb, 199-204.

469. Radziwończyk M. (2004). *Geographic Information System (GIS) for business*. In: D. Kereković (ed.). *Geographical Information Systems in research & practice*. Croatian Information Technology Association – GIS Forum, University of Silesia, Zagreb, 237-242.
470. Rączaszek A. (1998). *Pełny dostęp do informacji a podział administracyjny kraju (Full access to information and administrative division of the country)*. In: G. Szpor (ed.). *Przetwarzanie i ochrona danych (Processing and Protection of Data)*. Faculty of Engineering of University of Silesia, SILGIS Center Association, Katowice, 86-92.
471. Rączaszek A. (2000). *Demographic tendencies in the countries subject to system transformation*. In: D. Kereković (ed.). *GIS Croatia 2000. International Conference & Exhibition. Proceedings*. Croatian Information Technology Association – GIS Forum, INA-industrija nafte d. d. Zagreb, Zagreb, 247-256.
472. Rączaszek A. (2002). „*Contemporary analysis of selected population tendencies in European Union member states and candidates for membership*”. In: D. Kereković (ed.). *GIS Odyssey 2002. Geographical Information Systems. International Conference & Exhibition*. Croatian Information Technology Association – GIS Forum, University of Silesia, University of Zagreb, University of J. J. Strossmayer in Osijek, Warsaw University of Technology, Zagreb, 374-381.
473. Rączaszek A. (2003). *Changes in Population Structure as a Global Problem*. In: M. Gajos, U. Myga-Piątek (ed.). *Geographical Information Systems. Interdisciplinary Aspects*. University of Silesia, Croatian Information Technology Association – GIS Forum, SILGIS Association, Sosnowiec, Zagreb, 483-490.
474. Rączaszek A. (2004). *The changes in population structure of the European countries*. In: D. Kereković (ed.). *Geographical Information Systems in research & practice*. Croatian Information Technology Association – GIS Forum, University of Silesia, Zagreb, 251-257.

475. Rączaszek A. (2006). *Migrations and Unemployment in the Selected Countries*. In: D. Kereković (ed.). *GIS Applications and Development*. Croatian Information Technology Association – GIS Forum, Zagreb, 169-179.
476. Rączaszek A. (2007). *The Metropolises of Europe – Demographical Development During the Last Century*. In: D. Kereković (ed.). *Richness and Diversity of GIS*. Croatian Information Technology Association – GIS Forum, University of Silesia, Zagreb, 195-208.
477. Rączaszek A. (2011). *Polish administrative units and changes in their level of development during the transformation period*. In: D. Kereković, R. Żróbek (ed.). *The Future with GIS*. Croatian Information Technology Association – GIS Forum, University of Silesia, Zagreb, 115-127.
478. Rączaszek A. (2012). *Changes in the chart of today's world greatest demographic potentials. The top ten – before and after*. In: D. Kereković, R. Żróbek (ed.). *GIS for Geoscientists*. Croatian Information Technology Association – GIS Forum, University of Silesia, Zagreb, 189-198.
479. Rączaszek A., Skibiński A. (2005). *The Capitals of United Europe - Demographic Development*. In: D. Kereković (ed.). *Geographic Information Systems in Research & Practice*. II<sup>nd</sup> Part. Croatian Information Technology Association – GIS Forum, University of Silesia, Zagreb, 192-199.
480. Rzeźnicki J. (2007). *System for Fund Management in the European Community 2007-2013- SFC2007 Project*. In: D. Kereković (ed.). *Richness and Diversity of GIS*. Croatian Information Technology Association – GIS Forum, University of Silesia, Zagreb, 275-282.
481. Segetlija Z., Lamza-Maronić M. (2000). *Roles of virtual retail and of Geographic Information System in the planning of the territorial deployment of retail network*. In: D. Kereković (ed.). *GIS Croatia 2000. International Conference & Exhibition. Proceedings*. Croatian Information Technology Association – GIS Forum, INA-industrija nafte d. d. Zagreb, Zagreb, 263-269.

482. Sowińska A. (2002). *Social aspects of transition into a market economy*. In: D. Kereković (ed.). *GIS Odyssey 2002. Geographical Information Systems. International Conference & Exhibition*. Croatian Information Technology Association – GIS Forum, University of Silesia, University of Zagreb, University of J. J. Strossmayer in Osijek, Warsaw University of Technology, Zagreb, 387-390.
483. Styblińska M. (1998). *Rola Internetu w informacji medycznej (Role of internet in medical information)*. In: G. Szpor (ed.). *Przetwarzanie i ochrona danych (Processing and Protection of Data)*. Katowice, Faculty of Engineering of University of Silesia, SILGIS Center Association, Katowice, 145-155.
484. Szczebiot-Knoblach L., Grzędzińska E., Żróbek A. (2006). *Poles in the British Labor Market after Accession to the European Union. Employment, Migration for Income, European Union, United Kingdom*. In: D. Kereković (ed.). *GIS Applications and Development*. Croatian Information Technology Association – GIS Forum, Zagreb, 202-206.
485. Szpor G. (2002). *Electronic commerce in the eEurope+*. In: D. Kereković (ed.). *GIS Odyssey 2002. Geographical Information Systems. International Conference & Exhibition*. Croatian Information Technology Association – GIS Forum, University of Silesia, University of Zagreb, University of J. J. Strossmayer in Osijek, Warsaw University of Technology, Zagreb, 400-406.
486. Szpor G. (2004). *Legal bases of the use IT systems in the real-assets turnover*. In: D. Kereković (ed.). *Geographical Information Systems in research & practice*. Croatian Information Technology Association – GIS Forum, University of Silesia, Zagreb, 277-281.
487. Tkocz M. (2003). *Symptoms of Globalisation Process in the Industry of Silesian Province*. In: M. Gajos, U. Myga-Piątek (ed.). *Geographical Information Systems. Interdisciplinary Aspects*. University of Silesia, Croatian Information Technology Association – GIS Forum, SILGIS Association, Sosnowiec, Zagreb, 549-560.

488. Trynda K. (1998). *Wizualizacja wyników badań nad powiązaniem polityki edukacyjnej i rynku pracy (Visualisation of results of research on connections between educational policy and labour market)*. In: G. Szpor (ed.). *Przetwarzanie i ochrona danych (Processing and Protection of Data)*. Faculty of Engineering of University of Silesia, SILGIS Center Association, Katowice, 106-121.
489. Trynda K. (2003). *Statistical Organizations in the Era of Globalisation*. In: M. Gajos, U. Myga-Piątek (ed.). *Geographical Information Systems. Interdisciplinary Aspects*. University of Silesia, Croatian Information Technology Association – GIS Forum, SILGIS Association, Sosnowiec, Zagreb, 561-569.
490. Wilkowska D. (2004). *Legal aspects of the real estate information system*. In: D. Kereković (ed.). *Geographical Information Systems in research & practice*. Croatian Information Technology Association – GIS Forum, University of Silesia, Zagreb, 270-276.
491. Zmysłowski A. J. (2005). *Globalization? Why and how?* In: D. Kereković (ed.). *Geographic Information Systems in Research & Practice*. II<sup>nd</sup> Part. Croatian Information Technology Association – GIS Forum, University of Silesia, Zagreb, 241-247.
492. Źróbek S., Źróbek R., Sujkowski Z. (2005). *Information in the Process of Public Real Estate Management in Poland*. In: D. Kereković (ed.). *Geographic Information Systems in Research & Practice*. II<sup>nd</sup> Part. Croatian Information Technology Association – GIS Forum, University of Silesia, Zagreb, 233-240.

**The State and Local Level Administration & Management (Municipal Projects)**

493. Bacinger T. (2004). *Integration of GPS and CCD Camera into a mobile system for road information system*. In: D. Kereković (ed.). *Geographical Information Systems in research & practice*. Croatian Information Technology Association – GIS Forum, University of Silesia, Zagreb, 298-303.
494. Bacinger T. (2005). *Route Planing*. In: D. Kereković (ed.). *Geographic Information Systems in Research & Practice. II<sup>nd</sup> Part*. Croatian Information Technology Association – GIS Forum, University of Silesia, Zagreb, 257-260.
495. Boć J. (1997). *Wymagania obywateli odnośnie informacji przekazywanych przez organy administracji państwowej. Doświadczenia i przykłady z Unii Europejskiej (Citizens' requirements of the information provided by the government. Experiences and examples from the European Union)*. In: *Wolność informacji i jej granice (Freedom of Information and its Limits)*. SILGIS Center Association, Katowice, 26-33.
496. Borovinić M., Vojnić D., Lončarica R. (2000). *Electrical network in DP "Elektrojug" Dubrovnik*. In: D. Kereković (ed.). *GIS Croatia 2000. International Conference & Exhibition. Proceedings*. Croatian Information Technology Association – GIS Forum, INA-industrija nafte d. d. Zagreb, Zagreb, 218-225.
497. Borozan Đ. (1999). *Interactions Between Socio-Economic and Natural Systems in Baranja and Their Relation to Economic Development*. In: G. Szpor, D. Kereković (ed.). *Spatial Information Management in the New Millennium (Zarządzanie informacją przestrzenną w nowym tysiącleciu)*. Faculty of Engineering of University of Silesia, SILGIS Center Association, Katowice, 404-410.
498. Dimter S., Šimenić D. (2000). *Establishment of GIS-CAD system of city roads in Osijek*. In: D. Kereković (ed.). *GIS Croatia 2000. International Conference & Exhibition. Proceedings*. Croatian Information Technology Association – GIS Forum, INA-industrija nafte d. d. Zagreb, Zagreb, 167-172.



499. Dolnicki B. (1997). *Stan i perspektywy decentralizacji administracji (Status and prospects of decentralization of administration)*. In: *Wolność informacji i jej granice (Freedom of Information and its Limits)*. SILGIS Center Association, Katowice, 85-93.
500. Dušak V., Perši N., Jurgec K. (2005). *A New Approach for Regional Logistic System Evaluation*. In: D. Kereković (ed.). *Geographic Information Systems in Research & Practice*. II<sup>nd</sup> Part. Croatian Information Technology Association – GIS Forum, University of Silesia, Zagreb, 251-256.
501. Džunić I. (2012). *Business process for utility data management in the city of Zagreb*. In: D. Kereković, R. Žróbek (ed.). *GIS for Geoscientists*. Croatian Information Technology Association – GIS Forum, University of Silesia, Zagreb, 207-218.
502. Florek F. (1994). *Informatyka w administracji samorządowej województwa katowickiego (Informatics in Katowice province local government)*. In: A. T. Jankowski (ed.). *Informacja i informatyka w administracji publicznej (Information and Informatics in Public Administration)*. Vol. II. SILGIS Center Association, Katowice, 37-57.
503. Frączkiewicz-Wronka A. (2004). *The necessity of computer technology system in health care*. In: D. Kereković (ed.). *Geographical Information Systems in research & practice*. Croatian Information Technology Association – GIS Forum, University of Silesia, Zagreb, 326-329.
504. Geśllicki R. (1997). *Wdrażanie systemów zintegrowanych w gminach (The implementation of integrated systems in communes)*. In: *Wolność informacji i jej granice (Freedom of Information and its Limits)*. SILGIS Center Association, Katowice, 114-119.
505. Habrajska A. (2004). *The use of GIS – simulation of covering the centre of the town Chorzów with an Internet signal*. In: D. Kereković (ed.). *Geographical Information Systems in research & practice*. Croatian Information Technology Association – GIS Forum, University of Silesia, Zagreb, 318-325.

506. Halls P. J. (2011). *I need to be there. A new approach to campus mapping using today's technology*. In: D. Kereković, R. Žróbek (ed.). *The Future with GIS*. Croatian Information Technology Association – GIS Forum, University of Silesia, Zagreb, 156-163.
507. Halls P. J. (2012). *Campus mobile?* In: D. Kereković, R. Žróbek (ed.). *GIS for Geoscientists*. Croatian Information Technology Association – GIS Forum, University of Silesia, Zagreb, 219-227.
508. Hitrec V. (2000). *3-tiered client-server model in Croatian Road Administration Geographical Information System using Oracle Spatial Cartridge*. In: D. Kereković (ed.). *GIS Croatia 2000. International Conference & Exhibition. Proceedings*. Croatian Information Technology Association – GIS Forum, INA-industrija nafte d. d. Zagreb, Zagreb, 196-200.
509. Hitrec V., Bacinger T. (2005). *Post -Processing of the Collected Road Data in the Field*. In: D. Kereković (ed.). *Geographic Information Systems in Research & Practice*. II<sup>nd</sup> Part. Croatian Information Technology Association – GIS Forum, University of Silesia, Zagreb, 261-265.
510. Hitrec V., Žagar M. (2004). *GIS technology implementation in pavement management system*. In: D. Kereković (ed.). *Geographical Information Systems in research & practice*. Croatian Information Technology Association – GIS Forum, University of Silesia, Zagreb, 285-291.
511. Horzela I. (2002). *Condition of using GIS technology in implementation of environmental management in big cities*. In: D. Kereković (ed.). *GIS Odyssey 2002. Geographical Information Systems. International Conference & Exhibition*. Croatian Information Technology Association – GIS Forum, University of Silesia, University of Zagreb, University of J. J. Strossmayer in Osijek, Warsaw University of Technology, Zagreb, 89-95.
512. Horzela I. (2003). *System of Management Supporting Maintenance of Movement in Public Communications' Enterprises*. In: M. Gajos, U. Myga-Piątek (ed.). *Geographical Information Systems. Interdisciplinary Aspects*. University of Silesia, Croatian Information Technology Association – GIS Forum, SILGIS Association, Sosnowiec, Zagreb, 211-216.

513. Horzela I. (2006). *System of Management Supporting Maintenance of Movement in Public Communications' Enterprises*. In: D. Kereković (ed.). *GIS Applications and Development*. Croatian Information Technology Association – GIS Forum, Zagreb, 217-221.
514. Horzela I. (2008). *GIS and City Logistics*. In: M. Gajos, M. Styblińska (ed.). *Geoinformation Challenges*. University of Silesia, Croatian Information Technology Association – GIS Forum, SILGIS Association, Sosnowiec, 89-96.
515. Horzela I. (2009). *Identyfification and Formation of Communication Treats and their Results for Environment on Chosen of Silesian Areas*. In: D. Kereković (ed.). *Time, GIS & Future*. Croatian Information Technology Association – GIS Forum, University of Silesia, Zagreb, 169-173.
516. Horzela I. (2011). *Communication threats in the chosen cities of the silesian agglomeration*. In: D. Kereković, R. Żróbek (ed.). *The Future with GIS*. Croatian Information Technology Association – GIS Forum, University of Silesia, Zagreb, 164-170.
517. Ivančić P. (2007). *Analysis of the Cause to Ship Accidents*. In: D. Kereković (ed.). *Richness and Diversity of GIS*. Croatian Information Technology Association – GIS Forum, University of Silesia, Zagreb, 236-240.
518. Jurica D. (and GIS Team) (2000). *Building urban GIS of the city of Zagreb based on cadastral data*. In: D. Kereković (ed.). *GIS Croatia 2000. International Conference & Exhibition. Proceedings*. Croatian Information Technology Association – GIS Forum, INA-industrija nafte d. d. Zagreb, Zagreb, 201-204.
519. Kamiński Ł., Chybicki A., Bruniecki K., Stepnowski A. (2011). *Smartphone application supporting independent movement of the blind*. In: D. Kereković, R. Żróbek (ed.). *The Future with GIS*. Croatian Information Technology Association – GIS Forum, University of Silesia, Zagreb, 147-155.

520. Kaźmierczak J., Lipowczan A. (2004). *GIS-based system for acoustic mapping of urban areas: description of the project*. In: D. Kereković (ed.). *Geographical Information Systems in research & practice*. Croatian Information Technology Association – GIS Forum, University of Silesia, Zagreb, 311-317.
521. Kaźmierczak J., Stachowicz J., Mazurkiewicz A., Stanek S., Hajda B. (1999). *System informacyjno – informatyczny dla zarządzania rozwojem regionu (Information and informatics system for managing the development of the region)*. In: G. Szpor, D. Kereković (ed.). *Spatial Information Management in the New Millennium (Zarządzanie informacją przestrzenną w nowym tysiącleciu)*. Faculty of Engineering of University of Silesia, SILGIS Center Association, Katowice, 334-346.
522. Knezić S., Mladineo N. (1999). *GIS Based Decision Support Systems for County and City Management*. In: G. Szpor, D. Kereković (ed.). *Spatial Information Management in the New Millennium (Zarządzanie informacją przestrzenną w nowym tysiącleciu)*. Faculty of Engineering of University of Silesia, SILGIS Center Association, Katowice, 359-366.
523. Konieczna B. (2004). *Computerized System of Passenger Name Records (PNR)*. In: D. Kereković (ed.). *Geographical Information Systems in research & practice*. Croatian Information Technology Association – GIS Forum, University of Silesia, Zagreb, 304-310.
524. Kosowski B. (2003). *GIS Elements in Crisis Situations Management in the Silesian Voivodeship*. In: M. Gajos, U. Myga-Piątek (ed.). *Geographical Information Systems. Interdisciplinary Aspects*. University of Silesia, Croatian Information Technology Association – GIS Forum, SILGIS Association, Sosnowiec, Zagreb, 241-252.
525. Kupiecki D. (1997). *Zbiory danych osobowych w administracji (Personal data files in the administration)*. In: *Wolność informacji i jej granice (Freedom of Information and its Limits)*. SILGIS Center Association, Katowice, 123-127.

526. Ladović V., Bračun D. (2002). *Urban GIS using Internet technology in the City of Zagreb*. In: D. Kereković (ed.). *GIS Odyssey 2002. Geographical Information Systems. International Conference & Exhibition*. Croatian Information Technology Association – GIS Forum, University of Silesia, University of Zagreb, University of J. J. Strossmayer in Osijek, Warsaw University of Technology, Zagreb, 96-104.
527. Ladović V., Maršić T. (2006). *GIS Applications in City Government – Different Views*. In: D. Kereković (ed.). *GIS Applications and Development*. Croatian Information Technology Association – GIS Forum, Zagreb, 229-235.
528. Lamza-Maronić M., Segetlija Z., Glavaš J. (2006). *Contribution to Logistic Traffic Model Development in Croatia*. In: D. Kereković (ed.). *GIS Applications and Development*. Croatian Information Technology Association – GIS Forum, Zagreb, 241-246.
529. Landek I., Frangeš S. (1999). *Aerial Photographs for the Purpose of Local Administration and Self-Government*. In: G. Szpor, D. Kereković (ed.). *Spatial Information Management in the New Millennium (Zarządzanie informacją przestrzenną w nowym tysiącleciu)*. Faculty of Engineering of University of Silesia, SILGIS Center Association, Katowice, 367-374.
530. Lechthaler M. (2010). *Map Based Municipal Space Management*. In: D. Kereković (ed.). *Space, Heritage & Future*. Croatian Information Technology Association – GIS Forum, University of Silesia, Zagreb, 169-178.
531. Mandić A., Vidas B., Boico O. (2007). *Geographical Information System of the Water System of Oil Refinery Rijeka in Urinj, Kostrena*. In: D. Kereković (ed.). *Richness and Diversity of GIS*. Croatian Information Technology Association – GIS Forum, University of Silesia, Zagreb, 232-235.
532. Maršić T., Ladović V. (2006). *Modern Organization of Spatial Data in Database Management Systems*. In: D. Kereković (ed.). *GIS Applications and Development*. Croatian Information Technology Association – GIS Forum, Zagreb, 236-240.

533. Martysz C. (1997). *Narzędzia informatyczne w postępowaniu administracyjnym (Informatics tools in the administrative proceedings)*. In: *Wolność informacji i jej granice (Freedom of Information and its Limits)*. SILGIS Center Association, Katowice, 105-113.
534. Mašek A., Križanović K. (2007). *Rural Development – Forgotten Crafts in the Function of Rural Development*. In: D. Kereković (ed). *Richness and Diversity of GIS*. Croatian Information Technology Association – GIS Forum, University of Silesia, Zagreb, 223-231.
535. Mašek A., Križanović K., Stojanović G. (2008). *The Case Study of the Municipality of Borovo's Tourist Offer Development by a Fractal Approach*. In: M. Gajos, M. Styblińska (ed.). *Geoinformation Challenges*. University of Silesia, Croatian Information Technology Association – GIS Forum, SILGIS Association, Sosnowiec, 131-142.
536. Mašek A., Križanović K., Vuković S. (2008). *The Case Study of Sustainable Rural Development of Erdut Municipality*. In: M. Gajos, M. Styblińska (ed.). *Geoinformation Challenges*. University of Silesia, Croatian Information Technology Association – GIS Forum, SILGIS Association, Sosnowiec, 143-150.
537. Mazurkiewicz A., Formanek E. (1999). *Instrumenty zarządzania w odniesieniu do rozwoju lokalnego i regionalnego (Management instruments for local and regional development)*. In: G. Szpor, D. Kereković (ed.). *Spatial Information Management in the New Millennium (Zarządzanie informacją przestrzenną w nowym tysiącleciu)*. Faculty of Engineering of University of Silesia, SILGIS Center Association, Katowice, 386-392.
538. Mihovilović T. (2000). *Geographic Information System for the town of Pazin*. In: D. Kereković (ed.). *GIS Croatia 2000. International Conference & Exhibition. Proceedings*. Croatian Information Technology Association – GIS Forum, INA-industrija nafte d. d. Zagreb, Zagreb, 173-179.

539. Milić S., Keleman A., Ignac I., Beović B. (2000). *Managing investments in Zagreb water supply system by using GIS*. In: D. Kereković (ed.). *GIS Croatia 2000. International Conference & Exhibition. Proceedings*. Croatian Information Technology Association – GIS Forum, INA-industrija nafte d. d. Zagreb, Zagreb, 213-217.
540. Ney B. (1999). *Monitoring of Regional Development*. In: G. Szpor, D. Kereković (ed.). *Spatial Information Management in the New Millennium (Zarządzanie informacją przestrzenną w nowym tysiącleciu)*. Faculty of Engineering of University of Silesia, SILGIS Center Association, Katowice, 329-333.
541. Nita J., Perski Z., Chybiorz R. (2003). *Geo-Environmental LIS Systems for Administration Management on Community-Level in Poland Experience from Case Studies*. In: M. Gajos, U. Myga-Piątek (ed.). *Geographical Information Systems. Interdisciplinary Aspects*. University of Silesia, Croatian Information Technology Association – GIS Forum, SILGIS Association, Sosnowiec, Zagreb, 371-379.
542. Olejniczak-Szałowska E. (1997). *Jawność działania organów samorządu terytorialnego (Publicity activities of local government bodies)*. In: *Wolność informacji i jej granice (Freedom of Information and its Limits)*. SILGIS Center Association, Katowice, 94-97.
543. Papadopoulou K. (2011). *Acoustek® - a novel acoustic technique for the remote inspection of pipeline networks*. In: D. Kereković, R. Źróbek (ed.). *The Future with GIS*. Croatian Information Technology Association – GIS Forum, University of Silesia, Zagreb, 179-186.
544. Piątek J., Ulman T. (2002). *Application computer technology of the architectural designing for the modernization of the sports and recreational infrastructure of the municipality of Będzin*. In: D. Kereković (ed.). *GIS Odyssey 2002. Geographical Information Systems. International Conference & Exhibition*. Croatian Information Technology Association – GIS Forum, University of Silesia, University of Zagreb, University of J. J. Strossmayer in Osijek, Warsaw University of Technology, Zagreb, 105-110.

545. Piątek J., Witek S., Mieduniecki J. (2006). *Digital Database and Visualisation of Tourist Values of the Municipality of Będzin*. In: D. Kereković (ed.). *GIS Applications and Development*. Croatian Information Technology Association – GIS Forum, Zagreb, 222-228.
546. Piecha J. (2000). *The dispatch system and out-cities parking zones for a car-traffic management*. In: D. Kereković (ed.). *GIS Croatia 2000. International Conference & Exhibition. Proceedings*. Croatian Information Technology Association – GIS Forum, INA-industrija nafte d. d. Zagreb, Zagreb, 205-212.
547. Quaranta D., Mihovilović T. (2000). *Geographical Information Systems for graveyards*. In: D. Kereković (ed.). *GIS Croatia 2000. International Conference & Exhibition. Proceedings*. Croatian Information Technology Association – GIS Forum, INA-industrija nafte d. d. Zagreb, Zagreb, 189-195.
548. Rączaszek A. (1997). *Wpływ reform administracji na stan informacji statystycznej (Impact of administration reform in the state of statistical information)*. In: *Wolność informacji i jej granice (Freedom of Information and its Limits)*. SILGIS Center Association, Katowice, 103-104.
549. Roguljić S., Lerotić I., Baučić M. (2000). *3D GIS analysis of obstacle restrictions at the Split airport*. In: D. Kereković (ed.). *GIS Croatia 2000. International Conference & Exhibition. Proceedings*. Croatian Information Technology Association – GIS Forum, INA-industrija nafte d. d. Zagreb, Zagreb, 180-188.
550. Sobolewska-Mikulska K. (2008). *Projects of Development of Rural Areas in Poland - an Investigation of Solutions on the Example of the Municipality of Mielnik*. In: M. Gajos, M. Styblińska (ed.). *Geoinformation Challenges*. University of Silesia, Croatian Information Technology Association – GIS Forum, SILGIS Association, Sosnowiec, 247-258.
551. Stanek S., Pańkowska M., Sołtysik A., Żytniewski M. (2008). *Agent System Application for Geoinformation Management at Municipal Office*. *Annals of Geomatics*, vol. IV, no 2, 81-86. Polish Association for Spatial Information. Warsaw.



552. Staszek W. (2002). *Usage of mapbasic applications for complex spatial and statistical analysis within MapInfo Professional*. In: D. Kereković (ed.). *GIS Odyssey 2002. Geographical Information Systems. International Conference & Exhibition*. Croatian Information Technology Association – GIS Forum, University of Silesia, University of Zagreb, University of J. J. Strossmayer in Osijek, Warsaw University of Technology, Zagreb, 111-115.
553. Szmajduch W. (2004). *The vehicle routing problems*. In: D. Kereković (ed.). *Geographical Information Systems in research & practice*. Croatian Information Technology Association – GIS Forum, University of Silesia, Zagreb, 292-297.
554. Szpor G. (1998). *Sustavi prostornih informacija u Poljskom upravnom sustavu (Systems of spatial information in Polish administration system)*. In: *GIS Croatia 98. Zbornik radova. Proceedings*. Croatian Information Technology Association – GIS Forum, The University of York, University of J. J. Strossmayer in Osijek, SILGIS Center Association, Osijek, 38-40.
555. Szpor G. (1998). *Systems of spatial information in Polish administration system*. In: *GIS Croatia 98. Zbornik radova. Proceedings*. Croatian Information Technology Association – GIS Forum, The University of York, University of J. J. Strossmayer in Osijek, SILGIS Center Association, Osijek, 41-44.
556. Szpor G. (2011). *Personal data protection as a condition of development of spatial information system*. In: D. Kereković, R. Źróbek (ed.). *The Future with GIS*. Croatian Information Technology Association – GIS Forum, University of Silesia, Zagreb, 171-178.
557. Toczko M. (1994). *Zarządzanie infrastrukturą techniczną miasta w systemie informacji o terenie (GIS) w środowisku ARC/INFO (Management of the technical infrastructure of the city in the land information system (GIS) in an ARC/INFO environment)*. In: A. T. Jankowski (ed.). *Informacja i informatyka w administracji publicznej (Information and Informatics in Public Administration)*. Vol. II. SILGIS Center Association, Katowice, 140-145.

558. Tomić I., Legović B. (2005). *Geographical Information System of the Canalisation of the Oil Refinery Site of Ina, Rijeka*. In: D. Kereković (ed.). *Geographic Information Systems in Research & Practice*. II<sup>nd</sup> Part. Croatian Information Technology Association – GIS Forum, University of Silesia, Zagreb, 266-271.
559. Walbank W. M. (2000). *The new state and municipal projects*. In: D. Kereković (ed.). *GIS Croatia 2000. International Conference & Exhibition. Proceedings*. Croatian Information Technology Association – GIS Forum, INA-industrija nafte d. d. Zagreb, Zagreb, 161-166.
560. Wilmersdorf E. (1994). *Building up an urban information system of Vienna by focussing on geodata*. In: A. T. Jankowski (ed.). *Informacja i informatyka w administracji publicznej (Information and Informatics in Public Administration)*. Vol. II. SILGIS Center Association, Katowice, 153.
561. Zalewski W. (1994). *Komputeryzacja Urzędu Miejskiego w Gliwicach (Computerization of Municipal Office in Gliwice)*. In: A. T. Jankowski (ed.). *Informacja i informatyka w administracji publicznej (Information and Informatics in Public Administration)*. Vol. II. SILGIS Center Association, Katowice, 158-163.
562. Zelić M. (1999). *Role of Cadastre in Local Government*. In: G. Szpor, D. Kereković (ed.). *Spatial Information Management in the New Millennium (Zarządzanie informacją przestrzenną w nowym tysiącleciu)*. Faculty of Engineering of University of Silesia, SILGIS Center Association, Katowice, 353-358.
563. Zmysłowski A. J., Skowron M. (2003). *The Dynamic Analysis of the Storm Sewage Installations*. In: M. Gajos, U. Myga-Piątek (ed.). *Geographical Information Systems. Interdisciplinary Aspects*. University of Silesia, Croatian Information Technology Association – GIS Forum, SILGIS Association, Sosnowiec, Zagreb, 603-609.

## Ecology

564. Absalon D., Jankowski A. T., Leśniok M. (1999). *Nowe mapy tematyczne Polski (New Polish thematic maps)*. In: G. Szpor, D. Kereković (ed.). *Spatial Information Management in the New Millennium (Zarządzanie informacją przestrzenną w nowym tysiącleciu)*. Faculty of Engineering of University of Silesia, SILGIS Center Association, Katowice, 23-27.
565. Absalon D., Jankowski A. T., Leśniok M. (2001). *Thematic maps in environmental and water management*. In: D. Kereković, E. Nowak (ed.). *GIS Polonia 2001. Geographical Information Systems. International Conference & Exhibition*. Croatian Information Technology Association – GIS Forum, Warsaw University of Technology, University of Silesia, University of Zagreb, [Zagreb], Warsaw, 124-130.
566. Barbalić D. (1999). *Catchment of Water Reservoir Botonega – GIS Analysis*. In: G. Szpor, D. Kereković (ed.). *Spatial Information Management in the New Millennium (Zarządzanie informacją przestrzenną w nowym tysiącleciu)*. Faculty of Engineering of University of Silesia, SILGIS Center Association, Katowice, 114-119.
567. Bartuś T. (1999). *Badania zawartości metali ciężkich w glebach gminy Oświęcim przy użyciu GIS (Using GIS for study of heavy metals in soil in Oświęcim community)*. In: G. Szpor, D. Kereković (ed.). *Spatial Information Management in the New Millennium (Zarządzanie informacją przestrzenną w nowym tysiącleciu)*. Faculty of Engineering of University of Silesia, SILGIS Center Association, Katowice, 86-96.
568. Buchenau K., Schleuss U., Kuhnt G. (2001). *GIS-based planning map for rainwater management*. In: D. Kereković, E. Nowak (ed.). *GIS Polonia 2001. Geographical Information Systems. International Conference & Exhibition*. Croatian Information Technology Association – GIS Forum, Warsaw University of Technology, University of Silesia, University of Zagreb, [Zagreb], Warsaw, 175-178.

569. Caputa Z., Kłys G., Kowalczyk K. (2004). *Tarnowskie Góry – Bytom mines – preservation and development of Europe’s unique ecosystem*. In: D. Kereković (ed.). *Geographical Information Systems in research & practice*. Croatian Information Technology Association – GIS Forum, University of Silesia, Zagreb, 342-345.
570. Caputa Z., Leśniok M. (2006). *Spatial Distribution and Dynamics of Changes in Atmospheric Pollution Using GIS Tools*. In: D. Kereković (ed.). *GIS Applications and Development*. Croatian Information Technology Association – GIS Forum, Zagreb, 249-254.
571. Caputa Z., Perski Z. (2005). *GIS Approach for the Automatic Topoclimate Elements Evaluation - Case Study of Jastrzębie Zdrój Area in Poland*. In: D. Kereković (ed.). *Geographic Information Systems in Research & Practice*. II<sup>nd</sup> Part. Croatian Information Technology Association – GIS Forum, University of Silesia, Zagreb, 275-280.
572. Dadić V., Srdelić M. (2001). *Planning of assignment and protection of marione area in Split-Dalmatia County*. In: D. Kereković, E. Nowak (ed.). *GIS Polonia 2001. Geographical Information Systems. International Conference & Exhibition*. Croatian Information Technology Association – GIS Forum, Warsaw University of Technology, University of Silesia, University of Zagreb, [Zagreb], Warsaw, 179-189.
573. Duda R., Foryciarz K., Żurek A. (1999). *Możliwość przedstawiania map odporności zbiorników wód podziemnych na zanieczyszczenie z wykorzystaniem GIS (Using GIS for opportunity to present maps of resistance aquifers to contamination)*. In: G. Szpor, D. Kereković (ed.). *Spatial Information Management in the New Millennium (Zarządzanie informacją przestrzenną w nowym tysiącleciu)*. Faculty of Engineering of University of Silesia, SILGIS Center Association, Katowice, 108-113.
574. Dziemba Ł. (2005). *The Day-Time Inhabitants Migration and Noise Hazard*. In: D. Kereković (ed.). *Geographic Information Systems in Research & Practice*. II<sup>nd</sup> Part. Croatian Information Technology Association – GIS Forum, University of Silesia, Zagreb, 281-286.

575. Foryciarz K. (1999). *Wpływ czynników naturalnych na koncentrację zanieczyszczeń gleb w środowisku miejskim (Effect of natural factors on the concentration of soil pollutants in urban environment)*. In: G. Szpor, D. Kereković (ed.). *Spatial Information Management in the New Millennium (Zarządzanie informacją przestrzenną w nowym tysiącleciu)*. Faculty of Engineering of University of Silesia, SILGIS Center Association, Katowice, 76-85.
576. Głowacka M., Michalski G. (2007). *Some Aspects of Precise Spatial Data Gathering and Presentation in Longterm Ecological Studies*. In: D. Kereković (ed.). *Richness and Diversity of GIS*. Croatian Information Technology Association – GIS Forum, University of Silesia, Zagreb, 248-251.
577. Głowacka M., Michalski G. (2009). *“Through Education to Sustainable Development” – Chosen Aspects of Usefulness of GIS – Related Methods and Technique for Ecological Education in Aspect of Polish National Ecological Education Strategy*. In: D. Kereković (ed.). *Time, GIS & Future*. Croatian Information Technology Association – GIS Forum, University of Silesia, Zagreb, 174-179.
578. Głowacka M., Michalski G., Otręba A. (2004). *Common Yew Taxus baccata L. in Kampinoski National Park*. In: D. Kereković (ed.). *Geographical Information Systems in research & practice*. Croatian Information Technology Association – GIS Forum, University of Silesia, Zagreb, 359-361.
579. Gotal L., Dušak V., Legović T. (2002). *A proposal for satisfactory potable water quality in the city of Varaždin*. In: D. Kereković (ed.). *GIS Odyssey 2002. Geographical Information Systems. International Conference & Exhibition*. Croatian Information Technology Association – GIS Forum, University of Silesia, University of Zagreb, University of J. J. Strossmayer in Osijek, Warsaw University of Technology, Zagreb, 415-426.

580. Grubešić M., Kušan V., Špirić Z. (2000). *Monitoring of beaver (Castor fiber L) population wide-spreading in Lonjsko Polje by means of GIS*. In: D. Kereković (ed.). *GIS Croatia 2000. International Conference & Exhibition. Proceedings*. Croatian Information Technology Association – GIS Forum, INA-industrija nafte d. d. Zagreb, Zagreb, 535-541.
581. Halls P. J. (2003). *GIS for Ecologists?* In: M. Gajos, U. Myga-Piątek (ed.). *Geographical Information Systems. Interdisciplinary Aspects*. University of Silesia, Croatian Information Technology Association – GIS Forum, SILGIS Association, Sosnowiec, Zagreb, 187-197.
582. Horvat B. (2001). *Water quality and pollution mechanism*. In: D. Kereković, E. Nowak (ed.). *GIS Polonia 2001. Geographical Information Systems. International Conference & Exhibition*. Croatian Information Technology Association – GIS Forum, Warsaw University of Technology, University of Silesia, University of Zagreb, [Zagreb], Warsaw, 190-198.
583. Horzela I. (2005). *Degree of Preparation Big and Average Cities for Creation and Exploitation of Acoustic Maps*. In: D. Kereković (ed.). *Geographic Information Systems in Research & Practice*. II<sup>nd</sup> Part. Croatian Information Technology Association – GIS Forum, University of Silesia, Zagreb, 287-292.
584. Jašlar J., Papadopoulou K., Koška A. (2002). *Application of GIS to show relation between soils, plant cover and relief of terrain in Bieszczadzki National Park (Poland)*. In: D. Kereković (ed.). *GIS Odyssey 2002. Geographical Information Systems. International Conference & Exhibition*. Croatian Information Technology Association – GIS Forum, University of Silesia, University of Zagreb, University of J. J. Strossmayer in Osijek, Warsaw University of Technology, Zagreb, 504-515.
585. Kasina Z. (1999). *The Role of Modern Seismic Methods in Prospecting and Exploitation Natural Resources*. In: G. Szpor, D. Kereković (ed.). *Spatial Information Management in the New Millennium (Zarządzanie informacją przestrzenną w nowym tysiącleciu)*. Faculty of Engineering of University of Silesia, SILGIS Center Association, Katowice, 50-54.

586. Kolbah S., Šćuric S., Šego B., Čorković D., Hitrec V., Lukinac Z. (1999). *Application of GIS to Oil and Gas Exploration*. In: G. Szpor, D. Kereković (ed.). *Spatial Information Management in the New Millennium (Zarządzanie informacją przestrzenną w nowym tysiącleciu)*. Faculty of Engineering of University of Silesia, SILGIS Center Association, Katowice, 62-68.
587. Koščak V., Mlakar A., Marušič J. (1999). *Environmental Vulnerability Study of the Riparian Landscape of the River Kupa*. In: G. Szpor, D. Kereković (ed.). *Spatial Information Management in the New Millennium (Zarządzanie informacją przestrzenną w nowym tysiącleciu)*. Faculty of Engineering of University of Silesia, SILGIS Center Association, Katowice, 120-128.
588. Kotlarczyk J., Jucha S. F., Mastej W., Namysłowska-Wilczyńska B. (1999). *Ilościowe prognozowanie potencjalnych stref akumulacji węglowodorów w synklinorium nidziańskim (Quantitative prediction of potential hydrocarbon accumulation zones in nidziańskie synclinorium)*. In: G. Szpor, D. Kereković (ed.). *Spatial Information Management in the New Millennium (Zarządzanie informacją przestrzenną w nowym tysiącleciu)*. Faculty of Engineering of University of Silesia, SILGIS Center Association, Katowice, 46-49.
589. Krakar Z. (1999). *The Establishment of the Environmental Emissions' Cadastre in the Republic of Croatia*. In: G. Szpor, D. Kereković (ed.). *Spatial Information Management in the New Millennium (Zarządzanie informacją przestrzenną w nowym tysiącleciu)*. Faculty of Engineering of University of Silesia, SILGIS Center Association, Katowice, 28-35.
590. Kupiec M., Pieńkowski P., Cedro B. (2004). *Changes in hydrology network and land cover of the alluvial zone in the middle part of the Rega valley*. In: D. Kereković (ed.). *Geographical Information Systems in research & practice*. Croatian Information Technology Association – GIS Forum, University of Silesia, Zagreb, 333-341.

591. Kušan V., Kovačić D. (2001). *GIS analysis as a base for physical planning in Park of nature Lonjsko Polje*. In: D. Kereković, E. Nowak (ed.). *GIS Polonia 2001. Geographical Information Systems. International Conference & Exhibition*. Croatian Information Technology Association – GIS Forum, Warsaw University of Technology, University of Silesia, University of Zagreb, [Zagreb], Warsaw, 167-174.
592. Kušan V., Samardžija N. (2001). *Color infrared aerial photographs as a tool for tree health assessment in urban forestry*. In: D. Kereković, E. Nowak (ed.). *GIS Polonia 2001. Geographical Information Systems. International Conference & Exhibition*. Croatian Information Technology Association – GIS Forum, Warsaw University of Technology, University of Silesia, University of Zagreb, [Zagreb], Warsaw, 152-158.
593. Lamparska-Wieland M. (2001). *Analysis of historical landscape types of post-mining areas in Tarnowice plateau with application of GIS*. In: D. Kereković, E. Nowak (ed.). *GIS Polonia 2001. Geographical Information Systems. International Conference & Exhibition*. Croatian Information Technology Association – GIS Forum, Warsaw University of Technology, University of Silesia, University of Zagreb, [Zagreb], Warsaw, 131-139.
594. Litwin L. (2002). *Application of GIS tools in production of numerical maps of high-mountain Karst area (Tatra National Park, Poland)*. In: D. Kereković (ed.). *GIS Odyssey 2002. Geographical Information Systems. International Conference & Exhibition*. Croatian Information Technology Association – GIS Forum, University of Silesia, University of Zagreb, University of J. J. Strossmayer in Osijek, Warsaw University of Technology, Zagreb, 440-447.
595. Litwin L. (2004). *Geographical Information System for National Parks based on map server technology*. In: D. Kereković (ed.). *Geographical Information Systems in research & practice*. Croatian Information Technology Association – GIS Forum, University of Silesia, Zagreb, 371-379.



- 
596. Lučev B., Maček V. (2002). *Strategic planning on case island Mljet*. In: D. Kereković (ed.). *GIS Odyssey 2002. Geographical Information Systems. International Conference & Exhibition*. Croatian Information Technology Association – GIS Forum, University of Silesia, University of Zagreb, University of J. J. Strossmayer in Osijek, Warsaw University of Technology, Zagreb, 448-456.
597. Marcak H. (1999). *Rola modeli interpretacyjnych w ocenie wyników badań georadarowych prowadzonych dla lokalizacji zanieczyszczeń ropopochodnych w gruncie (The role of interpretation models in the evaluation of the GPR results conducted for the location of the oil pollution in the ground)*. In: G. Szpor, D. Kereković (ed.). *Spatial Information Management in the New Millennium (Zarządzanie informacją przestrzenną w nowym tysiącleciu)*. Faculty of Engineering of University of Silesia, SILGIS Center Association, Katowice, 69-75.
598. Mašek A., Križanović K. (2010). *Ecological Production as a Prerequisite for Development of Rural Area – Case Study: Ecological Production in Slavonia*. In: D. Kereković (ed.). *Space, Heritage & Future*. Croatian Information Technology Association – GIS Forum, University of Silesia, Zagreb, 179-188.
599. Michalczyk W., Magiera J. (1999). *Deposits of the Quaternary Natural Aggregates in the Kraków Region; Spatial Analysis of Quality and Sedimentary Environment*. In: G. Szpor, D. Kereković (ed.). *Spatial Information Management in the New Millennium (Zarządzanie informacją przestrzenną w nowym tysiącleciu)*. Faculty of Engineering of University of Silesia, SILGIS Center Association, Katowice, 36-45.
600. Michalski G. (2000). *GIS summer workshop in Lonjsko Polje Nature Park – Ornithological impressions*. In: D. Kereković (ed.). *GIS Croatia 2000. International Conference & Exhibition. Proceedings*. Croatian Information Technology Association – GIS Forum, INA-industrija nafte d. d. Zagreb, Zagreb, 523-527.

601. Michalski G., Głowacka M. (2004). *Species distribution data presentation in Poland*. In: D. Kereković (ed.). *Geographical Information Systems in research & practice*. Croatian Information Technology Association – GIS Forum, University of Silesia, Zagreb, 355-358.
602. Michalski G., Głowacka M. (2007). *Modern Geographically-Based Approach to Wildlife Conservation on the Example of Bird Protection*. In: D. Kereković (ed.). *Richness and Diversity of GIS*. Croatian Information Technology Association – GIS Forum, University of Silesia, Zagreb, 243-247.
603. Michalski K. (2004). *Implementation of GIS for improvement of mass production products life cycle assessment management including sustainable development aspects*. In: D. Kereković (ed.). *Geographical Information Systems in research & practice*. Croatian Information Technology Association – GIS Forum, University of Silesia, Zagreb, 368-370.
604. Morawiecka-Zacharz I. (2001). *Land use changes and landscape transformation in Katowice-Szopienice*. In: D. Kereković, E. Nowak (ed.). *GIS Polonia 2001. Geographical Information Systems. International Conference & Exhibition*. Croatian Information Technology Association – GIS Forum, Warsaw University of Technology, University of Silesia, University of Zagreb, [Zagreb], Warsaw, 113-119.
605. Myga-Piątek U., Nita J. (2004). *Application of spatial visualization methods for designing landscape changes on the example of St. Dorothy's Hill in Będzin*. In: D. Kereković (ed.). *Geographical Information Systems in research & practice*. Croatian Information Technology Association – GIS Forum, University of Silesia, Zagreb, 346-354.
606. Namysłowska-Wilczyńska B., Rusak K. (2001). *Interpolation techniques for forecasting soil heavy-metal pollution foci in mining areas*. In: D. Kereković, E. Nowak (ed.). *GIS Polonia 2001. Geographical Information Systems. International Conference & Exhibition*. Croatian Information Technology Association – GIS Forum, Warsaw University of Technology, University of Silesia, University of Zagreb, [Zagreb], Warsaw, 204-213.

607. Namysłowska-Wilczyńska B., Wilczyński A. (1999). *Geostatistical Methods and Turning-Bands Simulation Assessment of Heavy Metals Pollution of Soils in Dąbrowa Górnicza Area*. In: G. Szpor, D. Kereković (ed.). *Spatial Information Management in the New Millennium (Zarządzanie informacją przestrzenną w nowym tysiącleciu)*. Faculty of Engineering of University of Silesia, SILGIS Center Association, Katowice, 97-108.
608. Niewdana J. (1994). *Integracja samorządów zlewni rzeki Białej Przemszy dla wspólnego rozwiązywania problemów ekologicznych (Integrating of local government of White Przemsza river catchment for joint solutions of environmental problems)*. In: A. T. Jankowski (ed.). *Informacja i informatyka w administracji publicznej (Information and Informatics in Public Administration)*. Vol. II. SILGIS Center Association, Katowice, 121-125.
609. Ostaficzuk S. (2001). *Modern geo-ecological mapping – a tool for sustainable development*. In: D. Kereković, E. Nowak (ed.). *GIS Polonia 2001. Geographical Information Systems. International Conference & Exhibition*. Croatian Information Technology Association – GIS Forum, Warsaw University of Technology, University of Silesia, University of Zagreb, [Zagreb], Warsaw, 140-147.
610. Pachuta K., Oglecki P. (2001). *The vascular plants and fauna of the Imielińskie Lake in Warsaw*. In: D. Kereković, E. Nowak (ed.). *GIS Polonia 2001. Geographical Information Systems. International Conference & Exhibition*. Croatian Information Technology Association – GIS Forum, Warsaw University of Technology, University of Silesia, University of Zagreb, [Zagreb], Warsaw, 214-219.
611. Pernar R., Ančić M., Seletković A., Lipošćak M. (2006). *Wetland Inventory Using Remote Sensing Methods and GIS Technology*. In: D. Kereković (ed.). *GIS Applications and Development*. Croatian Information Technology Association – GIS Forum, Zagreb, 262-268.

612. Popijač M., Benko M., Poštenjak K., Vrebčević M. (2001). *Establishment of GIS for the needs of the forest seed production in Croatia*. In: D. Kereković, E. Nowak (ed.). *GIS Polonia 2001. Geographical Information Systems. International Conference & Exhibition*. Croatian Information Technology Association – GIS Forum, Warsaw University of Technology, University of Silesia, University of Zagreb, [Zagreb], Warsaw, 148-151.
613. Popijač M., Vrebčević M., Durbešić A. (2002). *Application of GIS in the representation of the National Park Mljet*. In: D. Kereković (ed.). *GIS Odyssey 2002. Geographical Information Systems. International Conference & Exhibition*. Croatian Information Technology Association – GIS Forum, University of Silesia, University of Zagreb, University of J. J. Strossmayer in Osijek, Warsaw University of Technology, Zagreb, 427-433.
614. Račetin I., Leder D. (2001). *RCDS – information system in safety navigation service*. In: D. Kereković, E. Nowak (ed.). *GIS Polonia 2001. Geographical Information Systems. International Conference & Exhibition*. Croatian Information Technology Association – GIS Forum, Warsaw University of Technology, University of Silesia, University of Zagreb, [Zagreb], Warsaw, 199-203.
615. Rahmonov O., Caputa Z. (2001). *The vegetation cover the Błędów Desert in Geographical Information System (GIS)*. In: D. Kereković, E. Nowak (ed.). *GIS Polonia 2001. Geographical Information Systems. International Conference & Exhibition*. Croatian Information Technology Association – GIS Forum, Warsaw University of Technology, University of Silesia, University of Zagreb, [Zagreb], Warsaw, 120-123.
616. Rahmonov O., Caputa Z., Kłys G. (2002). *Biogeocenosis formation in an area with varied topography*. In: D. Kereković (ed.). *GIS Odyssey 2002. Geographical Information Systems. International Conference & Exhibition*. Croatian Information Technology Association – GIS Forum, University of Silesia, University of Zagreb, University of J. J. Strossmayer in Osijek, Warsaw University of Technology, Zagreb, 516-524.

617. Rahmonov O., Michalski G., Rzętała M. (2003). *Some Ecological Problems of Protected Areas in Tajikistan*. In: M. Gajos, U. Myga-Piątek (ed.). *Geographical Information Systems. Interdisciplinary Aspects*. University of Silesia, Croatian Information Technology Association – GIS Forum, SILGIS Association, Sosnowiec, Zagreb, 475-482.
618. Rahmonov O., Michalski G., Rzętała M., Kręciała M. (2004). *Natural conditions of occurrence and distribution of endemic and relict plant species in Tajikistan*. In: D. Kereković (ed.). *Geographical Information Systems in research & practice*. Croatian Information Technology Association – GIS Forum, University of Silesia, Zagreb, 362-367.
619. Schneider-Jacoby M. (2000). *Tools for sustainable regional development*. In: D. Kereković (ed.). *GIS Croatia 2000. International Conference & Exhibition. Proceedings*. Croatian Information Technology Association – GIS Forum, INA-industrija nafte d. d. Zagreb, Zagreb, 499-511.
620. Skłodowski P. (2001). *Problems of sustainable land use and soil protection in Poland*. In: D. Kereković, E. Nowak (ed.). *GIS Polonia 2001. Geographical Information Systems. International Conference & Exhibition*. Croatian Information Technology Association – GIS Forum, Warsaw University of Technology, University of Silesia, University of Zagreb, [Zagreb], Warsaw, 107-112.
621. Smal M. (2012). *Physical planning in rural areas in the context of land protection against floods*. In: D. Kereković, R. Źróbek (ed.). *GIS for Geoscientists*. Croatian Information Technology Association – GIS Forum, University of Silesia, Zagreb, 161-169.
622. Staszek W., Rudzińska A. (2005). *The Usage of the Grid Data Format in Landscape Planning, Environmental Protection and Physical Geography*. In: D. Kereković (ed.). *Geographic Information Systems in Research & Practice*. II<sup>nd</sup> Part. Croatian Information Technology Association – GIS Forum, University of Silesia, Zagreb, 293-300.

623. Styblińska M. (2011). *Some concerns about nuclear power plants after Japanese apocalypse*. In: D. Kereković, R. Źróbek (ed.). *The Future with GIS*. Croatian Information Technology Association – GIS Forum, University of Silesia, Zagreb, 104-112.
624. Styblińska M. (2012). *The culture of neglect in a shadow of Japanese apocalypse – some concerns on Fukushima nuclear accident independent investigation commission one year since the disaster*. In: D. Kereković, R. Źróbek (ed.). *GIS for Geoscientists*. Croatian Information Technology Association – GIS Forum, University of Silesia, Zagreb, 170-180.
625. Waga J. M. (2001). *The Cistercian landscape compositions of Rudy Wielkie – the idea of balance between exploitation and protection of forest*. In: D. Kereković, E. Nowak (ed.). *GIS Polonia 2001. Geographical Information Systems. International Conference & Exhibition*. Croatian Information Technology Association – GIS Forum, Warsaw University of Technology, University of Silesia, University of Zagreb, [Zagreb], Warsaw, 159-161.
626. Waga J. M. (2001). *The heritage as a source of possible profitable work at Rudy Wielkie*. In: D. Kereković, E. Nowak (ed.). *GIS Polonia 2001. Geographical Information Systems. International Conference & Exhibition*. Croatian Information Technology Association – GIS Forum, Warsaw University of Technology, University of Silesia, University of Zagreb, [Zagreb], Warsaw, 162-166.
627. Zmysłowski A. J. (2002). *Aircraft noise hazard modelling*. In: D. Kereković (ed.). *GIS Odyssey 2002. Geographical Information Systems. International Conference & Exhibition*. Croatian Information Technology Association – GIS Forum, University of Silesia, University of Zagreb, University of J. J. Strossmayer in Osijek, Warsaw University of Technology, Zagreb, 434-439.

628. Żróbek R., Żróbek-Sokolnik A., Dynowski P. (2011). *Application of GIS in natural sciences. Current problems with registering submerged plants assemblages for the needs of Natura 2000 network*. In: D. Kereković, R. Żróbek (ed.). *The Future with GIS*. Croatian Information Technology Association – GIS Forum, University of Silesia, Zagreb, 97-103.
629. Żukowski P. (1999). *Wzorzec zrównoważonego rozwoju a system zarządzania jakością środowiska (The pattern of sustainable development and environmental quality management system)*. In: G. Szpor, D. Kereković (ed.). *Spatial Information Management in the New Millennium (Zarządzanie informacją przestrzenną w nowym tysiącleciu)*. Faculty of Engineering of University of Silesia, SILGIS Center Association, Katowice, 13-22.
630. Żurek A., Duda R., Foryciarz K., Kolat W. (1999). *Rangowa ocena odporności zbiorników wód podziemnych z wykorzystaniem GIS (Using GIS for the ranked assessment of groundwater reservoirs resistance)*. In: G. Szpor, D. Kereković (ed.). *Spatial Information Management in the New Millennium (Zarządzanie informacją przestrzenną w nowym tysiącleciu)*. Faculty of Engineering of University of Silesia, SILGIS Center Association, Katowice, 129-135.

## Sea and Water Management

631. Abdulaj R. (2008). *The Conceptual Structure of Hydrological GIS Database*. In: M. Gajos, M. Styblińska (ed.). *Geoinformation Challenges*. University of Silesia, Croatian Information Technology Association – GIS Forum, SILGIS Association, Sosnowiec, 19-28.
632. Absalon D. (2007). *Water Management in Poland at the Turn of the 21st Century*. In: D. Kereković (ed.). *Richness and Diversity of GIS*. Croatian Information Technology Association – GIS Forum, University of Silesia, Zagreb, 252-259.
633. Absalon D., Jankowski A. T., Leśniok M. (2000). *Geographical Information Systems (GIS) in research of catchment basins and water management with reference to hydrographic maps*. In: D. Kereković (ed.). *GIS Croatia 2000. International Conference & Exhibition. Proceedings*. Croatian Information Technology Association – GIS Forum, INA-industrija nafte d. d. Zagreb, Zagreb, 313-321.
634. Baljak K., Vidan P. (2006). *Global Ship Reporting System and Automatic Identification System*. In: D. Kereković (ed.). *GIS Applications and Development*. Croatian Information Technology Association – GIS Forum, Zagreb, 77-83.
635. Barszczyńska M., Kubacka D. (2005). *GIS Techniques in Water Framework Directive Implementation - Polish Experiences*. In: D. Kereković (ed.). *Geographic Information Systems in Research & Practice*. II<sup>nd</sup> Part. Croatian Information Technology Association – GIS Forum, University of Silesia, Zagreb, 61-67.
636. Barszczyńska M., Kubacka D., Grela J. (2004). *Estimation of flood loss and flood hazard by GIS techniques*. In: D. Kereković (ed.). *Geographical Information Systems in research & practice*. Croatian Information Technology Association – GIS Forum, University of Silesia, Zagreb, 132-141.



637. Beg-Paklar G., Dadić V., Grbec B., Ivanković D. (2007). *Simulations of Physical Properties in South Part of the Croatian Adriatic Using Numerical Model – Case Study*. In: D. Kereković (ed). *Richness and Diversity of GIS*. Croatian Information Technology Association – GIS Forum, University of Silesia, Zagreb, 119-126.
638. Bradarić Ž., Gržetić Z., Bročić P. (2006). *Hydrographic, Navigational and General Conditions as Starting Points for Considering the Concept and Programmes of Production of Harbour and Berthing Charts*. In: D. Kereković (ed.). *GIS Applications and Development*. Croatian Information Technology Association – GIS Forum, Zagreb, 100-108.
639. Bradarić Ž., Srdelić M., Gržetić Z. (2009). *Web Service for Electronic Navigational Charts – a GIS Approach for Maritime Administration*. In: D. Kereković (ed.). *Time, GIS & Future*. Croatian Information Technology Association – GIS Forum, University of Silesia, Zagreb, 90-97.
640. Bukowiec T., Chammas B., Owsiany M. (2005). *Application of the GIS Systems in the Spatial Aggregation of the Water Bodies for the Needs of the Water Framework Directive 2000/60/UE*. In: D. Kereković (ed.). *Geographic Information Systems in Research & Practice*. II<sup>nd</sup> Part. Croatian Information Technology Association – GIS Forum, University of Silesia, Zagreb, 93-98.
641. Chybicki A., Łubniewski Z., Kamiński Ł., Bruniecki K., Markiewicz Ł. (2011). *Numerical weather prediction – data fusion to GIS systems and potential applications*. In: D. Kereković, R. Żróbek (ed.). *The Future with GIS*. Croatian Information Technology Association – GIS Forum, University of Silesia, Zagreb, 56-61.
- 642... Ciecierska H., Dynowski P., Żróbek-Sokolnik A., Ruszczynska J. (2013). *Using of GIS and GPS tools in lakes macrophytes investigations*. In: R. Żróbek, D. Kereković (ed.). *GIS and its Implementation*. Croatian Information Technology Society – GIS Forum, Zagreb, 109-118.

643. Čupić S., Domijan N., Mihanović H., Leder N., Strinić G., Gržetić Z. (2006). *Five Decades of Continuous Tide Gauge Measurements at Split – Harbour (1956 – 2006)*. In: D. Kereković (ed.). *GIS Applications and Development*. Croatian Information Technology Association – GIS Forum, Zagreb, 67-73.
644. Dadić V., Bone M., Ivanković D. (2005). *Reconstruction of Oceanographic Spatial Fields By Numerical Model and Real-Time Data Acquisition - Case Study*. In: D. Kereković (ed.). *Geographic Information Systems in Research & Practice*. II<sup>nd</sup> Part. Croatian Information Technology Association – GIS Forum, University of Silesia, Zagreb, 105-114.
645. Dadić V., Kušpilić G., Precali R., Ivanković D. (2012). *Determination of coastal and transitional water types and water bodies in the Croatian sea*. In: D. Kereković, R. Žróbek (ed.). *GIS for Geoscientists*. Croatian Information Technology Association – GIS Forum, University of Silesia, Zagreb, 130-139.
646. Dadić V., Mišura A., Jahutka I. (2002). *Information system of aquaculture in the Mediterranean Region (SIPAM)*. In: D. Kereković (ed.). *GIS Odyssey 2002. Geographical Information Systems. International Conference & Exhibition*. Croatian Information Technology Association – GIS Forum, University of Silesia, University of Zagreb, University of J. J. Strossmayer in Osijek, Warsaw University of Technology, Zagreb, 119-129.
647. Dadić V., Srdelić M., Ivanković D. (2000). *Analysis of oceanographic properties of the Adriatic Sea by GIS technique*. In: D. Kereković (ed.). *GIS Croatia 2000. International Conference & Exhibition. Proceedings*. Croatian Information Technology Association – GIS Forum, INA-industrija nafte d. d. Zagreb, Zagreb, 343-349.
648. Dadić V., Tičina V., Srdelić M. (2004). *Estimations distribution of small pelagic fish populations in the Adriatic Sea using GIS*. In: D. Kereković (ed.). *Geographical Information Systems in research & practice*. Croatian Information Technology Association – GIS Forum, University of Silesia, Zagreb, 115-123.

649. Dadić V., Vilibić I., Ivanković D., Muslim S. (2009). *Processing and Web Presentation of Sea Surface Currents Obtained by Coastal HF Radars*. In: D. Kereković (ed.). *Time, GIS & Future*. Croatian Information Technology Association – GIS Forum, University of Silesia, Zagreb, 98-107.
650. Dadić V., Vrgoč N., Jukić S., Krstulović-Šifner S. (2000). *Spatial analysis of distribution of some demersal fish populations in the Adriatic Sea*. In: D. Kereković (ed.). *GIS Croatia 2000. International Conference & Exhibition. Proceedings*. Croatian Information Technology Association – GIS Forum, INA-industrija nafte d. d. Zagreb, Zagreb, 322-329.
651. Duplančić-Leder T., Leder N. (2006). *HIDRIS System Improving*. In: D. Kereković (ed.). *GIS Applications and Development*. Croatian Information Technology Association – GIS Forum, Zagreb, 62-66.
652. Duplančić-Leder T., Račetin I. (2002). *New technology for updating nautical charts*. In: D. Kereković (ed.). *GIS Odyssey 2002. Geographical Information Systems. International Conference & Exhibition*. Croatian Information Technology Association – GIS Forum, University of Silesia, University of Zagreb, University of J. J. Strossmayer in Osijek, Warsaw University of Technology, Zagreb, 130-132.
653. Dvoraček L., Mašek A., Tomerlin L. (2004). *Informational support for the project "Healthy Water" and the establishment of the LATOV Company*. In: D. Kereković (ed.). *Geographical Information Systems in research & practice*. Croatian Information Technology Association – GIS Forum, University of Silesia, Zagreb, 104-108.
654. Dynowski P., Żróbek-Sokolnik A., Ciecierska H., Dziedzic J., Piotrowicz R. (2012). *The use of GIS tools in the generation of maps illustrating the distribution of protected submerged species – the case of isoetes lacustris*. In: D. Kereković, R. Żróbek (ed.). *GIS for Geoscientists*. Croatian Information Technology Association – GIS Forum, University of Silesia, Zagreb, 123-129.

655. Dziemba Ł., Zmysłowski A. J. (2000). *Water table elevation in analytic element method approach*. In: D. Kereković (ed.). *GIS Croatia 2000. International Conference & Exhibition. Proceedings*. Croatian Information Technology Association – GIS Forum, INA-industrija nafte d. d. Zagreb, Zagreb, 305-312.
656. Grela J., Radoń R. (2005). *The Examples of Application of the Hydraulic Modelling Tools and the GIS System in the Process of Flood Protection in the Upper Vistula Basin*. In: D. Kereković (ed.). *Geographic Information Systems in Research & Practice*. II<sup>nd</sup> Part. Croatian Information Technology Association – GIS Forum, University of Silesia, Zagreb, 81-92.
657. Grygielewicz M. M. (2004). *Utility of information system in the control of invasive species*. In: D. Kereković (ed.). *Geographical Information Systems in research & practice*. Croatian Information Technology Association – GIS Forum, University of Silesia, Zagreb, 85-91.
658. Habel M., Tyszkowski S., Skowroński T. (2008). *Morphodynamic Analysis of Lower Vistula Valley Using GPS Sonar and Aerial Photograph*. *Annals of Geomatics*, vol. IV, no 1, 91-96. Polish Association for Spatial Information. Warsaw.
659. Institute of Oceanography and Fisheries (2005). *75 Years of the Institute of Oceanography and Fisheries (1930-2005)*. In: D. Kereković (ed.). *Geographic Information Systems in Research & Practice*. II<sup>nd</sup> Part. Zagreb, 397-404.
660. Ivančić P. (2006). *Maritime Safety Information (MSI) and ND HHI*. In: D. Kereković (ed.). *GIS Applications and Development*. Croatian Information Technology Association – GIS Forum, Zagreb, 74-76.

661. Jankowski A. T., Absalon D., Matysik M. (2002). *Application of GIS in research and protection of springs within Upper Oder river basin*. In: D. Kereković (ed.). *GIS Odyssey 2002. Geographical Information Systems. International Conference & Exhibition*. Croatian Information Technology Association – GIS Forum, University of Silesia, University of Zagreb, University of J. J. Strossmayer in Osijek, Warsaw University of Technology, Zagreb, 146-154.
662. Jović F., Mihaljević M. (1998). *A discrete water level model for water management in the 4D GIS concept of the Kopački Rit wetland*. In: G. Szpor (ed.). *Przetwarzanie i ochrona danych (Processing and Protection of Data)*. Faculty of Engineering of University of Silesia, SILGIS Center Association, Katowice, 198-208.
663. Jurić V., Kasum J., Jeličić T. (2011). *Activities of The Hydrographic Institute of The Republic of Croatia and IPA implementation procedure*. In: D. Kereković, R. Žróbek (ed.). *The Future with GIS*. Croatian Information Technology Association – GIS Forum, University of Silesia, Zagreb, 227-234.
664. Kasum J., Ivančić P., Stanivuk T. (2010). *Maritime Accidents and Activities of International Community*. In: D. Kereković (ed.). *Space, Heritage & Future*. Croatian Information Technology Association – GIS Forum, University of Silesia, Zagreb, 63-68.
665. Kasum J., Vladislavić K. (2006). *Shipbuilding Architecture and Bridge Ergonomics*. In: D. Kereković (ed.). *GIS Applications and Development*. Croatian Information Technology Association – GIS Forum, Zagreb, 109-112.
666. Knezić S., Margeta J., Mladineo N. (2000). *GIS supported coastal sea quality management*. In: D. Kereković (ed.). *GIS Croatia 2000. International Conference & Exhibition. Proceedings*. Croatian Information Technology Association – GIS Forum, INA-industrija nafte d. d. Zagreb, Zagreb, 350-357.
667. Knezić S., Mladineo N., Margeta J. (1999). *GIS in Coastal Sea Quality Management*. In: *GIS in Cultural and Environmental Heritage Management. An International Workshop and Exhibition May 5th - 7th 1999. Proceedings*. The University of York, York, 25-40.

668. Kokoszka R. (2011). *The plusk project – international system of information exchange*. In: D. Kereković, R. Žróbek (ed.). *The Future with GIS*. Croatian Information Technology Association – GIS Forum, University of Silesia, Zagreb, 62-70.
669. Kondziołka K., Radoń R. (2013). RZGW in Krakow experience concerning to implementation “Flood Protection Programme within the Upper Vistula River Basin”. In: R. Žróbek, D. Kereković (ed.). *GIS and its Implementation*. Croatian Information Technology Society – GIS Forum, Zagreb, 119-122.
670. Kozličić M., Gržetić Z., Bratanić M. (2006). *200 Years of Hydrography in Croatia Anniversary of Hydrographic Institute of the Republic of Croatia*. In: D. Kereković (ed.). *GIS Applications and Development*. Croatian Information Technology Association – GIS Forum, Zagreb, 5-8.
671. Krstulović-Šifner S., Dadić V., Vrgoč N. (2004). *GIS presentation of distribution of two eledonid species in the Adriatic Sea*. In: D. Kereković (ed.). *Geographical Information Systems in research & practice*. Croatian Information Technology Association – GIS Forum, University of Silesia, Zagreb, 124-131.
672. Madej P., Barszczyńska M., Konieczny R. (2008). *Local Flood Mitigation Plan for a Village: the Role of GIS*. *Annals of Geomatics*, vol. IV, no 2, 17-27. Polish Association for Spatial Information. Warsaw.
673. Mihanović H., Domijan N., Leder N., Čupić S., Strinić G., Gržetić Z. (2006). *CGPS Station Collocated at Split Tide Gauge*. In: D. Kereković (ed.). *GIS Applications and Development*. Croatian Information Technology Association – GIS Forum, Zagreb, 55-61.
674. Mišura A., Jahutka I., Dadić V., Suić J. (2004). *Information system of fishery in Croatia*. In: D. Kereković (ed.). *Geographical Information Systems in research & practice*. Croatian Information Technology Association – GIS Forum, University of Silesia, Zagreb, 92-103.

675. Morović M., Grbec B., Dadić V., Matić F., Vukadin I. (2007). *Analysis of Termohaline Properties in the South Adriatic Sea Using XBT and Satellite Data*. In: D. Kereković (ed.). *Richness and Diversity of GIS*. Croatian Information Technology Association – GIS Forum, University of Silesia, Zagreb, 99-112.
676. Penavin S., Pekanov D. (2009). *River Traffic in the Republic of Croatia in the Function of Connecting Central Europe and the Mediterranean*. In: D. Kereković (ed.). *Time, GIS & Future*. Croatian Information Technology Association – GIS Forum, University of Silesia, Zagreb, 80-89.
677. Pintar M. (2000). *European Life Line Drava – Mura*. In: D. Kereković (ed.). *GIS Croatia 2000. International Conference & Exhibition. Proceedings*. Croatian Information Technology Association – GIS Forum, INA-industrija nafte d. d. Zagreb, Zagreb, 337-342.
678. Piórecki M. (2007). *Giving an Opinion on Location of the Investments in Flood Risk Areas*. In: D. Kereković (ed.). *Richness and Diversity of GIS*. Croatian Information Technology Association – GIS Forum, University of Silesia, Zagreb, 89-94.
679. Piórecki M., Kejski K. (2009). *Developing Hydraulic Model for Water Reservoir on Example of the Besko Reservoir on the Wislok River*. In: D. Kereković (ed.). *Time, GIS & Future*. Croatian Information Technology Association – GIS Forum, University of Silesia, Zagreb, 69-79.
680. Radoń R., Piórecki M. (2011). *Polish experience concerning dam break analysis on an example of the project “Project hazards as a result of dams disasters”*. In: D. Kereković, R. Żróbek (ed.). *The Future with GIS*. Croatian Information Technology Association – GIS Forum, University of Silesia, Zagreb, 49-55.
681. Sebastijanović S., Vujčić M., Brkić D., Jurišić M. (2000). *The ecology and water treatment in the industry*. In: Kereković D. (ed.). *GIS Croatia 2000. International Conference & Exhibition. Proceedings*. Croatian Information Technology Association – GIS Forum, INA-industrija nafte d. d. Zagreb, Zagreb, 330-336.

682. Sovjáčková E., Neumann J., Zbořil A. (2007). *Flood Mapping Using GIS Instruments in Europe and in the Czech Republic*. In: D. Kereković (ed). *Richness and Diversity of GIS*. Croatian Information Technology Association – GIS Forum, University of Silesia, Zagreb, 71-77.
683. Štěpánková P. (2007). *Flood Risk Maps in the Czech Republic*. In: D. Kereković (ed). *Richness and Diversity of GIS*. Croatian Information Technology Association – GIS Forum, University of Silesia, Zagreb, 78-83.
684. Styblińska M. (2007). *Water Crisis – the Global Threat Some Aspects*. In: D. Kereković (ed). *Richness and Diversity of GIS*. Croatian Information Technology Association – GIS Forum, University of Silesia, Zagreb, 127-134.
685. Ustrnul Z. (2005). *Air Thermal Conditions in Poland Using GIS and Circulation Types*. In: D. Kereković (ed.). *Geographic Information Systems in Research & Practice*. II<sup>nd</sup> Part. Croatian Information Technology Association – GIS Forum, University of Silesia, Zagreb, 68-75.
686. Ustrnul Z., Stefanoff P., Czekierda D. (2008). *Weather Conditions as a Factor Favouring the Increase of Tick - Borne Diseases Prevalence in Poland*. *Annals of Geomatics*, vol. IV, no 2, 113-119. Polish Association for Spatial Information. Warsaw.
687. Vilibić I., Srdelić M., Vidović B., Strinić G. (2002). *Adriatic Sea level: scientific basis and managing the data*. In: D. Kereković (ed.). *GIS Odyssey 2002. Geographical Information Systems. International Conference & Exhibition*. Croatian Information Technology Association – GIS Forum, University of Silesia, University of Zagreb, University of J. J. Strossmayer in Osijek, Warsaw University of Technology, Zagreb, 133-145.
688. Vladislavić K., Kolić V., Panžić T. (2007). *Safety of Navigation and the Use of Electronic Navigational Charts at Nonconvention Ships*. In: D. Kereković (ed). *Richness and Diversity of GIS*. Croatian Information Technology Association – GIS Forum, University of Silesia, Zagreb, 95-98.



689. Vrgoč N., Dadić V., Krstulović-Šifner S., Isajlović I. (2005). *Spatial and Temporal Fishery Regulation Measures in the Croatian Part of the Adriatic Sea*. In: D. Kereković (ed.). *Geographic Information Systems in Research & Practice*. II<sup>nd</sup> Part. Croatian Information Technology Association – GIS Forum, University of Silesia, Zagreb, 99-104.
690. Vukadin I. (2002). *The cities as ecosystem on the eastern Adriatic coast*. In: D. Kereković (ed.). *GIS Odyssey 2002. Geographical Information Systems. International Conference & Exhibition*. Croatian Information Technology Association – GIS Forum, University of Silesia, University of Zagreb, University of J. J. Strossmayer in Osijek, Warsaw University of Technology, Zagreb, 155-161.
691. Vukadin I. (2004). *Long-term eutrophication in a semi-enclosed bay (The Kaštela Bay – Adriatic Sea) and water quality monitoring*. In: D. Kereković (ed.). *Geographical Information Systems in research & practice*. Croatian Information Technology Association – GIS Forum, University of Silesia, Zagreb, 109-114.
692. Vukadin I. (2005). *Protect Our Seas From Cruise Pollution*. In: D. Kereković (ed.). *Geographic Information Systems in Research & Practice*. II<sup>nd</sup> Part. Croatian Information Technology Association – GIS Forum, University of Silesia, Zagreb, 76-80.
693. Zekulic S., Batur T. (2007). *Port of Ploče Development Through the Trade and Transport Integration Project*. In: D. Kereković (ed.). *Richness and Diversity of GIS*. Croatian Information Technology Association – GIS Forum, University of Silesia, Zagreb, 316-334.

**Environmental and Earth Resources Management. Structure and Function of the Geographical Environment**

694. Adamczewski Z. (1994). *Monitoring geometryczny górotworu w czasie rzeczywistym metodą niwelacji różniczkowej (wstępna koncepcja) (Geometric monitoring of rock mass in real-time using leveling differential method (preliminary concept))*. In: A. T. Jankowski (ed.). *Informacja i informatyka w administracji publicznej (Information and Informatics in Public Administration)*. Vol. II. SILGIS Center Association, Katowice, 9-11.
695. Barszczyńska M., Kubacka D., Madej P. (2003). *Examples of GIS Use in National Hydro-Meteorological Service in Poland. Geographical Information Systems*. In: M. Gajos, U. Myga-Piątek (ed.). *Geographical Information Systems. Interdisciplinary Aspects*. University of Silesia, Croatian Information Technology Association – GIS Forum, SILGIS Association, Sosnowiec, Zagreb, 17-26.
696. Barszczyńska M., Madej P., Kubacka D. (2007). *Webmapping in the Visualization of Meteorological and Climatological Data*. In: D. Kereković (ed). *Richness and Diversity of GIS*. Croatian Information Technology Association – GIS Forum, University of Silesia, Zagreb, 140-145.
697. Bartnicka J., Horzela I. (2007). *Using Matrix of Competencies in Project from the Field of Environmental Management*. In: D. Kereković (ed). *Richness and Diversity of GIS*. Croatian Information Technology Association – GIS Forum, University of Silesia, Zagreb, 266-271.
698. Bielecka E. (2006). *Portrayal of Polish Landscape on the Basis of the CORINE Land Cover Data*. In: D. Kereković (ed.). *GIS Applications and Development*. Croatian Information Technology Association – GIS Forum, Zagreb, 115-121.
699. Bielecka E. (2008). *Diversity of Spatial Organisation in Europe Based on Land Cover and Land Use*. *Annals of Geomatics*, vol. IV, no 1, 27-34. Polish Association for Spatial Information. Warsaw.

700. Bodlović D., Pinter C. (2000). *Geographic Information System (GIS) approach to nature park management*. In: D. Kereković (ed.). *GIS Croatia 2000. International Conference & Exhibition. Proceedings*. Croatian Information Technology Association – GIS Forum, INA-industrija nafte d. d. Zagreb, Zagreb, 512-518.
701. Bogdanović T., Bolšec B. (2000). *GIS of the Kopački rit Nature Park (Croatia)*. In: D. Kereković (ed.). *GIS Croatia 2000. International Conference & Exhibition. Proceedings*. Croatian Information Technology Association – GIS Forum, INA-industrija nafte d. d. Zagreb, Zagreb, 412-416.
702. Bradarić Ž., Mladineo N., Srdelić M. (2010). *Sensitivity Index of the Coast of the Place of Refuge to Oil Pollution*. In: D. Kereković (ed.). *Space, Heritage & Future*. Croatian Information Technology Association – GIS Forum, University of Silesia, Zagreb, 222-228.
703. Chmielewska I. (2003). *Relation Between Terrain Morphology and the Types of Landscapes in the Eastern Part of Silesian Upland (Basing Upon Remote Sensing and GIS Analysis)*. In: M. Gajos, U. Myga-Piątek (ed.). *Geographical Information Systems. Interdisciplinary Aspects*. University of Silesia, Croatian Information Technology Association – GIS Forum, SILGIS Association, Sosnowiec, Zagreb, 73-85.
704. Cigrovski-Detelić B., Borić M., Stričak E. (2009). *Correlation Between Geodetic and Geological Models of Tectonic Movements*. In: D. Kereković (ed.). *Time, GIS & Future*. Croatian Information Technology Association – GIS Forum, University of Silesia, Zagreb, 215-227.
705. Dadić V., Tičina V., Ivanković D. (2008). *Usage of Geospatial Methods in Determination of Pelagic Fish Stock Distribution*. *Annals of Geomatics*, vol. IV, no 1, 49-54. Polish Association for Spatial Information. Warsaw.
706. Dyras I., Serafin-Rek D. (2003). *Presentation of Meteorological Satellite Products Using GIS Technology*. In: M. Gajos, U. Myga-Piątek (ed.). *Geographical Information Systems. Interdisciplinary Aspects*. University of Silesia, Croatian Information Technology Association – GIS Forum, SILGIS Association, Sosnowiec, Zagreb, 109-122.

707. Dyras I., Ustrnul Z., Barszczyńska M., Kubacka D., Madej P., Serafin D., Czekierda D. (2004). *Integrated GIS applications in the hydrometeorological service in Poland – selected issues*. In: D. Kereković (ed.). *Geographical Information Systems in research & practice*. Croatian Information Technology Association – GIS Forum, University of Silesia, Zagreb, 167-175.
708. Ivanović M. (2007). *GIS in Function Management Development of Renewable Energy Sources in Croatia*. In: D. Kereković (ed.). *Richness and Diversity of GIS*. Croatian Information Technology Association – GIS Forum, University of Silesia, Zagreb, 153-157.
709. Jelaska S. D., Bukovec D., Nikolić T., Hršak V., Plazibat M. (2000). *Impact of chemical composition of topsoil on plant diversity in the Medvenica Nature Park, Croatia*. In: D. Kereković (ed.). *GIS Croatia 2000. International Conference & Exhibition. Proceedings*. Croatian Information Technology Association – GIS Forum, INA-industrija nafte d. d. Zagreb, Zagreb, 374-379.
710. Kowalczyk A. M. (2013). *The analysis of geodata to determine the threat potential as an element of the development of safe zone*. In: R. Źróbek, D. Kereković (ed.). *GIS and its Implementation*. Croatian Information Technology Society – GIS Forum, Zagreb, 125-135.
711. Kozacki L. (1994). *Dynamika środowiska jako ważny element planu zagospodarowania przestrzennego i ochrony środowiska (w aspekcie systemów informacyjnych) (The dynamics of the environment as an important part of spatial management plan and the protection of environment (in aspects of information systems))*. In: A. T. Jankowski (ed.). *Informacja i informatyka w administracji publicznej (Information and Informatics in Public Administration)*. Vol. II. SILGIS Center Association, Katowice, 90-91.
712. Krakar Z., Črnjar M., Šolić Gavranović M., Tomić-Rotim S. (2000). *The application of GIS in air quality monitoring in one exemplary county*. In: D. Kereković (ed.). *GIS Croatia 2000. International Conference & Exhibition. Proceedings*. Croatian Information Technology Association – GIS Forum, INA-industrija nafte d. d. Zagreb, Zagreb, 384-392.

- 713... Kryszk H., Kurowska K., Brodziński Z. (2013). *Identification of renewable energy sources in the region of Warmia and Mazury with the use of MapInfo Professional software*. In: R. Żróbek, D. Kereković (ed.). *GIS and its Implementation*. Croatian Information Technology Society – GIS Forum, Zagreb, 136-148.
714. Kryza M. (2008). *Application and Validation of the Residual Kriging Method for Interpolation of the Monthly Precipitation Field in Poland*. *Annals of Geomatics*, vol. IV, no 1, 107-113. Polish Association for Spatial Information. Warsaw.
715. Lampek Pavčnik I. (2000). *Landcover of island Krk*. In: D. Kereković (ed.). *GIS Croatia 2000. International Conference & Exhibition. Proceedings*. Croatian Information Technology Association – GIS Forum, INA-industrija nafte d. d. Zagreb, Zagreb, 380-383.
716. Leśniok M., Puszczewicz Z. (2003). *Application of GIS in Air Quality Monitoring of Sosnowiec*. In: M. Gajos, U. Myga-Piątek (ed.). *Geographical Information Systems. Interdisciplinary Aspects*. University of Silesia, Croatian Information Technology Association – GIS Forum, SILGIS Association, Sosnowiec, Zagreb, 285-292.
717. Mašek A., Zbodulja S. (2002). *Fractal decentralized organization case study Vukovar Ar-Srijem County*. In: D. Kereković (ed.). *GIS Odyssey 2002. Geographical Information Systems. International Conference & Exhibition*. Croatian Information Technology Association – GIS Forum, University of Silesia, University of Zagreb, University of J. J. Strossmayer in Osijek, Warsaw University of Technology, Zagreb, 536-545.
718. Michalska A., Michalski K. (2007). *Implementation GIS for Chemistry Enterprises Management*. In: D. Kereković (ed). *Richness and Diversity of GIS*. Croatian Information Technology Association – GIS Forum, University of Silesia, Zagreb, 137-139.

719. Michalska A., Michalski K. (2008). *Creating a Map of the Industrial Influence Using GIS*. In: M. Gajos, M. Styblińska (ed.). *Geoinformation Challenges*. University of Silesia, Croatian Information Technology Association – GIS Forum, SILGIS Association, Sosnowiec, 157-163.
720. Michalska A., Michalski K. (2009). *Implementation GIS for the Modeling of the Mercury Pollution Decomposition in Soils Around Power Stations*. In: D. Kereković (ed.). *Time, GIS & Future*. Croatian Information Technology Association – GIS Forum, University of Silesia, Zagreb, 198-203.
721. Michalska A., Michalski K. (2010). *Integration of the Aspects Related to Mercury Emission Sources Analysis as an Approach to Minimize Environmental Pollution*. In: D. Kereković (ed.). *Space, Heritage & Future*. Croatian Information Technology Association – GIS Forum, University of Silesia, Zagreb, 211-214.
722. Michalski G., Głowacka M. (2008). *Environmental GIS Data Bases as a Practical Tool for Natural Resources Protection and Land Management in Poland*. In: M. Gajos, M. Styblińska (ed.). *Geoinformation Challenges*. University of Silesia, Croatian Information Technology Association – GIS Forum, SILGIS Association, Sosnowiec, 165-170.
723. Ostaficzuk S. (2003). *Universal Base-Map for Geologists and Civil Engineers*. In: M. Gajos, U. Myga-Piątek (ed.). *Geographical Information Systems. Interdisciplinary Aspects*. University of Silesia, Croatian Information Technology Association – GIS Forum, SILGIS Association, Sosnowiec, Zagreb, 381-389.
724. Ostaficzuk S. (2009). *Environmental Postulates*. In: D. Kereković (ed.). *Time, GIS & Future*. Croatian Information Technology Association – GIS Forum, University of Silesia, Zagreb, 187-197.
725. Ostaficzuk S. (2010). *3D Geological Structure of Poland – Digital Model - Problems and Solutions*. In: D. Kereković (ed.). *Space, Heritage & Future*. Croatian Information Technology Association – GIS Forum, University of Silesia, Zagreb, 229-237.

726. Papadopoulou K. (2004). *Aerofoil characteristics for wind turbine applications*. In: D. Kereković (ed.). *Geographical Information Systems in research & practice*. Croatian Information Technology Association – GIS Forum, University of Silesia, Zagreb, 145-153.
727. Papadopoulou K., Jašlar J. (2002). *Use of GIS for a renewable energy development strategy proposal for the Tameside MBC (UK)*. In: D. Kereković (ed.). *GIS Odyssey 2002. Geographical Information Systems. International Conference & Exhibition*. Croatian Information Technology Association – GIS Forum, University of Silesia, University of Zagreb, University of J. J. Strossmayer in Osijek, Warsaw University of Technology, Zagreb, 495-503.
728. Pardela I., Budzik R. (2007). *The Effectiveness of Investment Projects in the Functioning of SME in the Biofuel Sector in Poland*. In: D. Kereković (ed.). *Richness and Diversity of GIS*. Croatian Information Technology Association – GIS Forum, University of Silesia, Zagreb, 146-152.
729. Pechanec V., Kilianová H., Voženílek V. (2008). *GIS Analysis of Ecotone Variability*. *Annals of Geomatics*, vol. IV, no 2, 55-64. Polish Association for Spatial Information. Warsaw.
730. Penavin S. (2006). *Regional Approach to the Management of the Renewable Energy Resources*. In: D. Kereković (ed.). *GIS Applications and Development*. Croatian Information Technology Association – GIS Forum, Zagreb, 207-214.
731. Radosz J., Caputa Z., Kamiński A. (2004). *Changes of Jastrzębie Zdrój topoclimate during periods of economic transformation*. In: D. Kereković (ed.). *Geographical Information Systems in research & practice*. Croatian Information Technology Association – GIS Forum, University of Silesia, Zagreb, 159-166.

732. Rudzińska A., Czochański J. T. (2002). *Geographic information system for the Pomeranian Region as an integration platform and monitoring in information and regional development*. In: D. Kereković (ed.). *GIS Odyssey 2002. Geographical Information Systems. International Conference & Exhibition*. Croatian Information Technology Association – GIS Forum, University of Silesia, University of Zagreb, University of J. J. Strossmayer in Osijek, Warsaw University of Technology, Zagreb, 525-535.
- 733... Smal M. (2013). *The use of flood hazard maps for design solutions in infrastructure land consolidation*. In: R. Żróbek, D. Kereković (ed.). *GIS and its Implementation*. Croatian Information Technology Society – GIS Forum, Zagreb, 149-159.
734. Sobolewska-Mikulska K. (2006). *Environmental Protection in Contemporary Land Consolidation Works*. In: D. Kereković (ed.). *GIS Applications and Development*. Croatian Information Technology Association – GIS Forum, Zagreb, 122-130.
735. Špiljak V., Rafael-Gujić G. (2004). *Applications of cartographic methods and satellite images in presentations of seismic data (GIS in practice)*. In: D. Kereković (ed.). *Geographical Information Systems in research & practice*. Croatian Information Technology Association – GIS Forum, University of Silesia, Zagreb, 154-158.
736. Špiljak Vulama V., Rafael-Gujić G. (2005). *Definition of Tectonic Elements On the Surface and Planning Grid of Seismic Lines Using Satellite Images*. In: D. Kereković (ed.). *Geographic Information Systems in Research & Practice*. II<sup>nd</sup> Part. Croatian Information Technology Association – GIS Forum, University of Silesia, Zagreb, 124-128.
737. Szymanowski M., Kryza M., Migąła K., Sobolewski P., Kolondra L. (2008). *Modelling and Validation of the Potential Solar Radiation for the Hornsund Region - Application of the r.sun Model*. *Annals of Geomatics*, vol. IV, no 2, 107-119. Polish Association for Spatial Information. Warsaw.



738. Tadić L., Tadić Z. (2000). *GIS application on indicators of sustainable land management*. In: D. Kereković (ed.). *GIS Croatia 2000. International Conference & Exhibition. Proceedings*. Croatian Information Technology Association – GIS Forum, INA-industrija nafte d. d. Zagreb, Zagreb, 368-373.
739. Ustrnul Z., Czekierda D. (2003). *Climatological Air Temperature Maps for the Territory of Poland Using a GIS*. In: M. Gajos, U. Myga-Piątek (ed.). *Geographical Information Systems. Interdisciplinary Aspects*. University of Silesia, Croatian Information Technology Association – GIS Forum, SILGIS Association, Sosnowiec, Zagreb, 571-581.
740. Varga D. (2000). *An approach to sustainable development strategy of municipality Bilje*. In: D. Kereković (ed.). *GIS Croatia 2000. International Conference & Exhibition. Proceedings*. Croatian Information Technology Association – GIS Forum, INA-industrija nafte d. d. Zagreb, Zagreb, 393-411.
741. Varžić D., Slivac V., Ambroš F., Horvat K. (2000). *Noise imition plan in the city of Osijek – cadastry of noise -*. In: D. Kereković (ed.). *GIS Croatia 2000. International Conference & Exhibition. Proceedings*. Croatian Information Technology Association – GIS Forum, INA-industrija nafte d. d. Zagreb, Zagreb, 417-421.
742. Vukadin I. (2003). *Longtime – Series Studies of Basic Oceanographic Parameters at Station Glava Gata, Split Area, Croatia*. In: M. Gajos, U. Myga-Piątek (ed.). *Geographical Information Systems. Interdisciplinary Aspects*. University of Silesia, Croatian Information Technology Association – GIS Forum, SILGIS Association, Sosnowiec, Zagreb, 583-592.
743. Wnuk J., Budzik R., Pardela I. (2005). *The Market for Biofuels in Poland and Perspectives for its Development*. In: D. Kereković (ed.). *Geographic Information Systems in Research & Practice*. II<sup>nd</sup> Part. Croatian Information Technology Association – GIS Forum, University of Silesia, Zagreb, 119-123.

744. Wrona A., Golubowicz J. (1994). *Wykorzystanie zdjęć lotniczych do analizy stanu zagospodarowania przestrzennego i środowiska geograficznego w aglomeracji górnośląskiej (The use of aerial photographs for analysis of state of spatial management and geographical environment in the Upper Silesia agglomeration)*. In: A. T. Jankowski (ed.). *Informacja i informatyka w administracji publicznej (Information and Informatics in Public Administration)*. Vol. II. SILGIS Center Association, Katowice, 154-157.
745. Zmysłowski A. J. (2000). *Analytic element method applied for acoustic fields*. In: D. Kereković (ed.). *GIS Croatia 2000. International Conference & Exhibition. Proceedings*. Croatian Information Technology Association – GIS Forum, INA-industrija nafte d. d. Zagreb, Zagreb, 361-367.

## **Spatial Information Systems in Practice. The New GIS Solutions**

746. Absalon D., Jankowski A. T., Leśniok M., Kokociński P. (1998). *Application of GIS for the estimation of the natural environment hazards on the example of Upper Silesian region*. In: *GIS Croatia 98. Zbornik radova. Proceedings*. Croatian Information Technology Association – GIS Forum, The University of York, University of J. J. Strossmayer in Osijek, SILGIS Center Association, Osijek, 49-51.
747. Absalon D., Jankowski A. T., Leśniok M., Kokociński P. (1998). *Primjena GISA-a radi procjene narušavanja prirodnog okoliša na primjeru Gornjošleske regije (Application of GIS for the estimation of the natural environment hazards on the example of Upper Silesian region)*. In: *GIS Croatia 98. Zbornik radova. Proceedings*. Croatian Information Technology Association – GIS Forum, The University of York, University of J. J. Strossmayer in Osijek, SILGIS Center Association, Osijek, 46-48.
748. Adamczewski Z., Nowak E., Preuss R., Wilkowski W. (1994). *Problem wejścia systemu informacji o terenie (SIT) dla gminy i regionu (The problem of implementation of land information system (LIS) for the community and the region)*. In: A. T. Jankowski (ed.). *Informacja i informatyka w administracji publicznej (Information and Informatics in Public Administration)*. Vol. II. SILGIS Center Association, Katowice, 1-8.
749. Bogunović M., Husnjak S. (1998). *GIS in modern pedology*. In: *GIS Croatia 98. Zbornik radova. Proceedings*. Croatian Information Technology Association – GIS Forum, The University of York, University of J. J. Strossmayer in Osijek, SILGIS Center Association, Osijek, 203-205.
750. Bogunović M., Husnjak S. (1998). *GIS u modernoj pedologiji (GIS in modern pedology)*. In: *GIS Croatia 98. Zbornik radova. Proceedings*. Croatian Information Technology Association – GIS Forum, The University of York, University of J. J. Strossmayer in Osijek, SILGIS Center Association, Osijek, 198-202.

751. Chrobak T., Gadula M. (1999). *Wdrożenie technologii www w systemach informacji przestrzennej (Implementation of web technology in spatial information systems)*. In: G. Szpor, D. Kereković (ed.). *Spatial Information Management in the New Millennium (Zarządzanie informacją przestrzenną w nowym tysiącleciu)*. Faculty of Engineering of University of Silesia, SILGIS Center Association, Katowice, 314-319.
752. Chrustek P. (2008). *Using GIS to Estimate the Avalanche Release Hazard Level. The Case of Kasprowy Wierch, Tatra Mts.* Annals of Geomatics, vol. IV, no 1, 41-48. Polish Association for Spatial Information. Warsaw.
753. Dawidowicz K., Świątek K. (2013). *Heights determination in Kortowo object using ASG-EUPOS services*. In: R. Żróbek, D. Kereković (ed.). *GIS and its Implementation*. Croatian Information Technology Society – GIS Forum, Zagreb, 179-191.
754. Dyras I., Ustrnul Z., Madej P., Barszczyńska M., Kubacka D. (2006). *Problems in GIS Utilization for Meteorology and Climatology (Polish Experiences with COST 719)*. In: D. Kereković (ed.). *GIS Applications and Development*. Croatian Information Technology Association – GIS Forum, Zagreb, 93-99.
755. Ghazzawi I. E. (1998). *Developing a GIS for disaster relief and economic aid for the Badakhshan region of Tajikistan*. In: *GIS Croatia 98. Zbornik radova. Proceedings*. Croatian Information Technology Association – GIS Forum, The University of York, University of J. J. Strossmayer in Osijek, SILGIS Center Association, Osijek, 86-91.
756. Ghazzawi I. E. (1998). *Razvoj GIS-a radi pomoći u nesreći i gospodarske pomoći u području Badahšan u Tadžikistanu (Developing a GIS for disaster relief and economic aid for the Badakhshan region of Tajikistan)*. In: *GIS Croatia 98. Zbornik radova. Proceedings*. Croatian Information Technology Association – GIS Forum, The University of York, University of J. J. Strossmayer in Osijek, SILGIS Center Association, Osijek, 80-85.

757. Grabowski M. (2007). *IT Application – GIS OKI as a Basic Tool Supporting Work of Coordination Information Office of Flood Protection*. In: D. Kereković (ed). *Richness and Diversity of GIS*. Croatian Information Technology Association – GIS Forum, University of Silesia, Zagreb, 84-88.
758. Grubić I., Vilus I., Hofer S. (2007). *Using GIS for Monitoring Product's Life Cycle - Case of State Geodetic Administration*. In: D. Kereković (ed). *Richness and Diversity of GIS*. Croatian Information Technology Association – GIS Forum, University of Silesia, Zagreb, 52-62.
759. Gržetić Z., Bradarić Ž., Srdelić M. (2008). *GIS Based Emergency System for Ship in Distress*. In: M. Gajos, M. Styblińska (ed.). *Geoinformation Challenges*. University of Silesia, Croatian Information Technology Association – GIS Forum, SILGIS Association, Sosnowiec, 79-88.
760. Hadjigeorgiou C. (1998). *GIS in market research: monitoring the retail market in Croatia*. In: *GIS Croatia 98. Zbornik radova. Proceedings*. Croatian Information Technology Association – GIS Forum, The University of York, University of J. J. Strossmayer in Osijek, SILGIS Center Association, Osijek, 73-78.
761. Hadjigeorgiou C. (1998). *GIS u istraživanju tržišta: nadzor maloprodajnoga tržišta u Hrvatskoj (GIS in market research: monitoring the retail market in Croatia)*. In: *GIS Croatia 98. Zbornik radova. Proceedings*. Croatian Information Technology Association – GIS Forum, The University of York, University of J. J. Strossmayer in Osijek, SILGIS Center Association, Osijek, 68-72.
762. Halls P. J. (1999). *GIS-Going Beyond the Map?* In: G. Szpor, D. Kereković (ed.). *Spatial Information Management in the New Millennium (Zarządzanie informacją przestrzenną w nowym tysiącleciu)*. Faculty of Engineering of University of Silesia, SILGIS Center Association, Katowice, 292-302.
763. Kantor Č., Vit M. (1994). *The evaluation of risk factors of environment by GIS methodology*. In: A. T. Jankowski (ed.). *Informacja i informatyka w administracji publicznej (Information and Informatics in Public Administration)*. Vol. II. SILGIS Center Association, Katowice, 186-189.

764. Kochański J. (1999). *Komunikacja w zakresie systemów GIS (Communication in GIS)*. In: G. Szpor, D. Kereković (ed.). *Spatial Information Management in the New Millennium (Zarządzanie informacją przestrzenną w nowym tysiącleciu)*. Faculty of Engineering of University of Silesia, SILGIS Center Association, Katowice, 303-306.
765. Kokoszka R., Bukowiec T. (2006). *Application of the GIS Techniques in a Process of Designation of Heavily Modified Water Bodies in Poland*. In: D. Kereković (ed.). *GIS Applications and Development*. Croatian Information Technology Association – GIS Forum, Zagreb, 84-92.
766. Kurowska K., Kryszk H. (2013). *Use of the GIS tools for evaluation of the development level of agrotourism in warmińsko-mazurskie voivodship*. In: R. Żróbek, D. Kereković (ed.). *GIS and its Implementation*. Croatian Information Technology Society – GIS Forum, Zagreb, 163-172.
767. Leszczyńska M. (2010). *Spatial Decision Support System Optimize Development of Marginal Rural Areas*. In: D. Kereković (ed.). *Space, Heritage & Future*. Croatian Information Technology Association – GIS Forum, University of Silesia, Zagreb, 201-208.
768. Magiera J. (1998). *Application of the GIS techniques in geological and environmental studies*. In: *GIS Croatia 98. Zbornik radova. Proceedings*. Croatian Information Technology Association – GIS Forum, The University of York, University of J. J. Strossmayer in Osijek, SILGIS Center Association, Osijek, 104-109.
769. Magiera J. (1998). *Primjena tehnika GIS-a u geološkim i okolišnim studijama (Application of the GIS techniques in geological and environmental studies)*. In: *GIS Croatia 98. Zbornik radova. Proceedings*. Croatian Information Technology Association – GIS Forum, The University of York, University of J. J. Strossmayer in Osijek, SILGIS Center Association, Osijek, 98-103.
770. Maritz J. (2008). *Using GPS Data Loggers to Measure Rural Accessibility in South Africa*. *Annals of Geomatics*, vol. IV, no 2, 29-37. Polish Association for Spatial Information. Warsaw.

771. Matuszek F. (1994). *Regionalny System Informacji Przestrzennej województwa katowickiego (Regional Spatial Information System for Katowice province)*. In: A. T. Jankowski (ed.). *Informacja i informatyka w administracji publicznej (Information and Informatics in Public Administration)*. Vol. II. SILGIS Center Association, Katowice, 107- 115.
772. Matuszek F. (1994). *Stan prac organizacyjno-technicznych Regionalnego Systemu Informacji Przestrzennej zrealizowanych przez Państwową Służbę Geodezyjno-Kartograficzną województwa katowickiego w latach 1991-1994 (The state of organizational and technical work of the Regional Spatial Information System implemented by the National Geodetic and Cartographic Service of Katowice province in 1991-1994)*. In: A. T. Jankowski (ed.). *Informacja i informatyka w administracji publicznej (Information and Informatics in Public Administration)*. Vol. II. SILGIS Center Association, Katowice, 98-106.
773. Mazurkiewicz A. (1999). *System diagnozowania rozwoju jednostki terytorialnej (The diagnosis system of the territorial unit development). Praktyczne zastosowanie*. In: G. Szpor, D. Kerekovič (ed.). *Spatial Information Management in the New Millennium (Zarządzanie informacją przestrzenną w nowym tysiącleciu)*. Faculty of Engineering of University of Silesia, SILGIS Center Association, Katowice, 375-385.
774. Michalski A. M. (1999). *Specific Aspects of Electronic Document Management*. In: G. Szpor, D. Kerekovič (ed.). *Spatial Information Management in the New Millennium (Zarządzanie informacją przestrzenną w nowym tysiącleciu)*. Faculty of Engineering of University of Silesia, SILGIS Center Association, Katowice, 320-328.

775. Mularz S., Jachimski J., Mierzwa W., Pyka K. (1999). *Pozyskiwanie danych do systemów GIS metodami fotogrametrii i teledetekcji (Acquisition of data into GIS using photogrammetry and remote sensing methods)*. In: G. Szpor, D. Kereković (ed.). *Spatial Information Management in the New Millennium (Zarządzanie informacją przestrzenną w nowym tysiącleciu)*. Faculty of Engineering of University of Silesia, SILGIS Center Association, Katowice, 283-291.
776. Patrzek W. (1998). *Creating the information society in Gdansk – telematics experiences*. In: *GIS Croatia 98. Zbornik radova. Proceedings*. Croatian Information Technology Association – GIS Forum, The University of York, University of J. J. Strossmayer in Osijek, SILGIS Center Association, Osijek, 94-96.
777. Pawlak A., Wójcik Z. (1994). *Wdrożenie Systemu Informacji o Terenie w województwie częstochowskim (Implementation of Land Information System in the Częstochowa province)*. In: A. T. Jankowski (ed.). *Informacja i informatyka w administracji publicznej (Information and Informatics in Public Administration)*. Vol. II. SILGIS Center Association, Katowice, 130-135.
778. Piecha J. (1999). *The Design Principles of Multimedia Applications within Authoring Tools*. In: G. Szpor, D. Kereković (ed.). *Spatial Information Management in the New Millennium (Zarządzanie informacją przestrzenną w nowym tysiącleciu)*. Faculty of Engineering of University of Silesia, SILGIS Center Association, Katowice, 307-313.
779. Quaranta D., Boico O. (2010). *3D Geodetic Laser Scanning of the Plant Visbreaking – Oil Refinery Site of INA, Rijeka*. In: D. Kereković (ed.). *Space, Heritage & Future*. Croatian Information Technology Association – GIS Forum, University of Silesia, Zagreb, 161-166.



780. Romanić-Kristensen N., Kolbah S. (1999). *The Application of Satellite Images in Geological Exploration*. In: G. Szpor, D. Kereković (ed.). *Spatial Information Management in the New Millennium (Zarządzanie informacją przestrzenną w nowym tysiącleciu)*. Faculty of Engineering of University of Silesia, SILGIS Center Association, Katowice, 55-61.
781. Socha M., Liszczyk E., Bojarski M. (1999). *Koncepcja interfejsów publicznych i ich znaczenie w procesie tworzenia katastru wielozadaniowego oraz ogólnokrajowego systemu GIS (The concept of public interfaces and their role in the creation of a multipurpose cadastre and the countrywide GIS system)*. In: G. Szpor, D. Kereković (ed.). *Spatial Information Management in the New Millennium (Zarządzanie informacją przestrzenną w nowym tysiącleciu)*. Faculty of Engineering of University of Silesia, SILGIS Center Association, Katowice, 347-352.
782. Strzelecki T., Kazubski K. (1994). *Doświadczenia BIPROGEO w tworzeniu technologii dla potrzeb SIT we współpracy z WODGiK i WPG Warszawa (BIPROGEO experiences in the developing technology for the LIS in cooperation with WODGiK and WPG Warsaw)*. In: A. T. Jankowski (ed.). *Informacja i informatyka w administracji publicznej (Information and Informatics in Public Administration)*. Vol. II. SILGIS Center Association, Katowice, 174-185.
783. Szczygielski J. (1994). *Doświadczenia Gdańskie związane z wdrażaniem Systemu Informacji Przestrzennej (Gdansk experiences related to the implementation of Spatial Information System)*. In: A. T. Jankowski (ed.). *Informacja i informatyka w administracji publicznej (Information and Informatics in Public Administration)*. Vol. II. SILGIS Center Association, Katowice, 136-139.
784. Ustrnul Z., Czekierda D. (2007). *Air Temperature Variability in Poland with Relation to the Circulation Conditions Using GIS Tools*. In: D. Kereković (ed.). *Richness and Diversity of GIS*. Croatian Information Technology Association – GIS Forum, University of Silesia, Zagreb, 113-118.

785. Zieliński J. (1999). *Model budowy urzędowego systemu informacji o przestrzeni dla województwa śląskiego (Model of office spatial information system for the province of Silesia)*. In: G. Szpor, D. Kerekovič (ed.). *Spatial Information Management in the New Millennium (Zarządzanie informacją przestrzenną w nowym tysiącleciu)*. Faculty of Engineering of University of Silesia, SILGIS Center Association, Katowice, 411-418.

## Agriculture and Forestry

786. Ančić M., Pernar R. (2005). *An Example of GIS and Dtm Application in Forestry*. In: D. Kereković (ed.). *Geographic Information Systems in Research & Practice*. II<sup>nd</sup> Part. Croatian Information Technology Association – GIS Forum, University of Silesia, Zagreb, 319-324.
787. Ardalić B., Pernar R., Ančić M., Seletković A. (2007). *Monitoring Changes in the Health Status of a Horse Chestnut Avenue Using Remote Sensing and GIS*. In: D. Kereković (ed.). *Richness and Diversity of GIS*. Croatian Information Technology Association – GIS Forum, University of Silesia, Zagreb, 283-289.
788. Bogunović M., Husnjak S. (2000). *Evaluation of land Brodskog Posavlja for multipurpose use in GIS technology*. In: D. Kereković (ed.). *GIS Croatia 2000. International Conference & Exhibition. Proceedings*. Croatian Information Technology Association – GIS Forum, INA-industrija nafte d. d. Zagreb, Zagreb, 433-438.
789. Czamara W., Gandecki R., Raftowicz J. K. (1999). *Ocena możliwości rybackiego i agroturystycznego zagospodarowania Doliny Baryczy (Evaluation of the possibility of fishing and agritourism development Barycz Valley)*. In: G. Szpor, D. Kereković (ed.). *Spatial Information Management in the New Millennium (Zarządzanie informacją przestrzenną w nowym tysiącleciu)*. Faculty of Engineering of University of Silesia, SILGIS Center Association, Katowice, 166-171.
790. Dadić V., Katavić I., Srdelić M. (1999). *GIS Application in Determination of Suitable Areas for Mariculture in Split-Dalmatian County*. In: G. Szpor, D. Kereković (ed.). *Spatial Information Management in the New Millennium (Zarządzanie informacją przestrzenną w nowym tysiącleciu)*. Faculty of Engineering of University of Silesia, SILGIS Center Association, Katowice, 182-190.

791. Hołaj J., Zaliwski A. (1999). *Analiza inwestycji przesadzania chmielu przy użyciu GIS (Investment Analysis of investments of transplanting hops using GIS)*. In: G. Szpor, D. Kereković (ed.). *Spatial Information Management in the New Millennium (Zarządzanie informacją przestrzenną w nowym tysiącleciu)*. Faculty of Engineering of University of Silesia, SILGIS Center Association, Katowice, 205-210.
792. Jergović S., Pernar R., Božić M., Čavlović J. (2004). *A GIS model of the Park in Ban Šokčević Square in Vinkovci*. In: D. Kereković (ed.). *Geographical Information Systems in research & practice*. Croatian Information Technology Association – GIS Forum, University of Silesia, Zagreb, 410-416.
793. Jurišić M., Bukvić Ž., Hengl T. (1999). *Agro-Ecological Modelling in GIS Environment*. In: G. Szpor, D. Kereković (ed.). *Spatial Information Management in the New Millennium (Zarządzanie informacją przestrzenną w nowym tysiącleciu)*. Faculty of Engineering of University of Silesia, SILGIS Center Association, Katowice, 144-150.
794. Jurišić M., Hengl T., Bukvić Ž., Emert R. (2000). *Agroecological and land information system*. In: D. Kereković (ed.). *GIS Croatia 2000. International Conference & Exhibition. Proceedings*. Croatian Information Technology Association – GIS Forum, INA-industrija nafte d. d. Zagreb, Zagreb, 425-432.
795. Jurišić M., Hengl T., Bukvić Ž., Klir Ž., Perković A. (1998). *Geoinformacijske tehnologije u poljoprivredi (Geoinformation technologies in agriculture)*. In: *GIS Croatia 98. Zbornik radova. Proceedings*. Croatian Information Technology Association – GIS Forum, The University of York, University of J. J. Strossmayer in Osijek, SILGIS Center Association, Osijek, 156-158.
796. Jurišić M., Hengl T., Bukvić Ž., Klir Ž., Perković A. (1998). *Geoinformation technologies in agriculture*. In: *GIS Croatia 98. Zbornik radova. Proceedings*. Croatian Information Technology Association – GIS Forum, The University of York, University of J. J. Strossmayer in Osijek, SILGIS Center Association, Osijek, 159-161.

797. Kasak M., Milejski K. (2004). *GIS & GPS usage in agriculture*. In: D. Kereković (ed.). *Geographical Information Systems in research & practice*. Croatian Information Technology Association – GIS Forum, University of Silesia, Zagreb, 392-396.
798. Kovačević D., Španjol S., Jurišić M., Jurišić Ž., Nakić M. (2006). *Agricultural Production Management Employing GIS Techniques – Introducing iacs and Ipis*. In: D. Kereković (ed.). *GIS Applications and Development*. Croatian Information Technology Association – GIS Forum, Zagreb, 271-277.
799. Löffl C. (2000). *Mapping the inundation dynamics and plant communities in the Sava-river Wetlands (Croatia) by synergy of multitemporal radar and multispectral image data*. In: D. Kereković (ed.). *GIS Croatia 2000. International Conference & Exhibition. Proceedings*. Croatian Information Technology Association – GIS Forum, INA-industrija nafte d. d. Zagreb, Zagreb, 451-457.
800. Lončar L., Dušak V. (2004). *System dynamics in forest management analysis*. In: D. Kereković (ed.). *Geographical Information Systems in research & practice*. Croatian Information Technology Association – GIS Forum, University of Silesia, Zagreb, 417-423.
801. Lončar L., Klobučar D., Dušak V. (2005). *The Use of GIS Technology in Forest Management*. In: D. Kereković (ed.). *Geographic Information Systems in Research & Practice*. II<sup>nd</sup> Part. Croatian Information Technology Association – GIS Forum, University of Silesia, Zagreb, 305-312.
802. Lukić I., Antonović R., Pavlinić I., Lampek Pavčnik I. (2004). *Vineyard cadastre*. In: D. Kereković (ed.). *Geographical Information Systems in research & practice*. Croatian Information Technology Association – GIS Forum, University of Silesia, Zagreb, 432-435.

803. Mašek A., Ore R. (1999). *The Strategic Basis of Agricultural Development in Osijek-Baranja Regional as a Part of the State Strategy of Development*. In: G. Szpor, D. Kereković (ed.). *Spatial Information Management in the New Millennium (Zarządzanie informacją przestrzenną w nowym tysiącleciu)*. Faculty of Engineering of University of Silesia, SILGIS Center Association, Katowice, 136-143.
804. Michalski G., Głowacka M. (2003). *Case of the Common Yew Taxus Baccata L. in Poland as an Example of Activ Species Protection Based on GIS Data*. In: M. Gajos, U. Myga-Piątek (ed.). *Geographical Information Systems. Interdisciplinary Aspects*. University of Silesia, Croatian Information Technology Association – GIS Forum, SILGIS Association, Sosnowiec, Zagreb, 335-342.
805. Milinković A., Pernar R. (2004). *Photointerpretation of the color infrared aerial photographs as a tool for the city tree cadastre establishment*. In: D. Kereković (ed.). *Geographical Information Systems in research & practice*. Croatian Information Technology Association – GIS Forum, University of Silesia, Zagreb, 397-402.
806. Mladineo N., Knezić S., Srdelić M. (1999). *Geographic Information System in Coastal Zone Management*. In: G. Szpor, D. Kereković (ed.). *Spatial Information Management in the New Millennium (Zarządzanie informacją przestrzenną w nowym tysiącleciu)*. Faculty of Engineering of University of Silesia, SILGIS Center Association, Katowice, 191-197.
807. Nevenić R., Bajagić S. (2003). *Impact on Ada Cicanlija Island Forest Coverage Researched by GIS Model*. In: M. Gajos, U. Myga-Piątek (ed.). *Geographical Information Systems. Interdisciplinary Aspects*. University of Silesia, Croatian Information Technology Association – GIS Forum, SILGIS Association, Sosnowiec, Zagreb, 361-369.
808. Nevenić R., Rakonjac L. (2008). *GIS as a Tool for ICP Forest Monitoring*. In: M. Gajos, M. Styblińska (ed.). *Geoinformation Challenges*. University of Silesia, Croatian Information Technology Association – GIS Forum, SILGIS Association, Sosnowiec, 181-194.

809. Pernar R., Kušan V. (1999). *Management of Protected Forest Areas Using Geographical Information System and Remote Sensing*. In: G. Szpor, D. Kereković (ed.). *Spatial Information Management in the New Millennium (Zarządzanie informacją przestrzenną w nowym tysiącleciu)*. Faculty of Engineering of University of Silesia, SILGIS Center Association, Katowice, 151-158.
810. Pieńkowski P., Kupiec M. (2003). *Assessment of the Fragmentation of Forested Areas in West Pomerian*. In: M. Gajos, U. Myga-Piątek (ed.). *Geographical Information Systems. Interdisciplinary Aspects*. University of Silesia, Croatian Information Technology Association – GIS Forum, SILGIS Association, Sosnowiec, Zagreb, 453-462.
811. Pieńkowski P., Kupiec M., Stasiak P. (2004). *Application of GIS in analysis of changes in forest cover in Bukowe Hills*. In: D. Kereković (ed.). *Geographical Information Systems in research & practice*. Croatian Information Technology Association – GIS Forum, University of Silesia, Zagreb, 424-431.
812. Popijač M., Vrebčević M. (2000). *Application of GIS in forest seed units division*. In: D. Kereković (ed.). *GIS Croatia 2000. International Conference & Exhibition. Proceedings*. Croatian Information Technology Association – GIS Forum, INA-industrija nafte d. d. Zagreb, Zagreb, 439-450.
813. Rajda W., Pijanowski Z., Brożek M. (1999). *Wykorzystanie technik komputerowych dla oceny zagrożenia gleb przez erozję wodną (The use of computer techniques for assessing the risk of soil by water erosion)*. In: G. Szpor, D. Kereković (ed.). *Spatial Information Management in the New Millennium (Zarządzanie informacją przestrzenną w nowym tysiącleciu)*. Faculty of Engineering of University of Silesia, SILGIS Center Association, Katowice, 173-181.

814. Roša J., Milković I., Vrebčević M., Hatić D. (1999). *GIS in Sustainable Management, Assessment and Monitoring of Forest Ecosystems in Management Unit „Repaš-Gabajeva Greda”*. In: G. Szpor, D. Kereković (ed.). *Spatial Information Management in the New Millennium (Zarządzanie informacją przestrzenną w nowym tysiącleciu)*. Faculty of Engineering of University of Silesia, SILGIS Center Association, Katowice, 159-165.
815. Roša J., Vrebčević M. (2004). *Influence of direct war consequences on the decrease of the growing stock and the value of welfare functions of forests in the management unit Jelas*. In: D. Kereković (ed.). *Geographical Information Systems in research & practice*. Croatian Information Technology Association – GIS Forum, University of Silesia, Zagreb, 442-448.
816. Roša J., Vrebčević M., Kušan V. (2000). *Application of GIS in the evaluation of welfare functions of forests in the Lonjsko Polje Nature Park*. In: D. Kereković (ed.). *GIS Croatia 2000. International Conference & Exhibition. Proceedings*. Croatian Information Technology Association – GIS Forum, INA-industrija nafte d. d. Zagreb, Zagreb, 528-534.
817. Seletković A., Pernar R., Lukić N. (2005). *Forest Inventory Using GIS*. In: D. Kereković (ed.). *Geographic Information Systems in Research & Practice*. II<sup>nd</sup> Part. Croatian Information Technology Association – GIS Forum, University of Silesia, Zagreb, 325-329.
818. Sobolewska-Mikulska K. (2005). *Directions of Transformation of the Surface Structure of Farms in Poland*. In: D. Kereković (ed.). *Geographic Information Systems in Research & Practice*. II<sup>nd</sup> Part. Croatian Information Technology Association – GIS Forum, University of Silesia, Zagreb, 330-337.
819. Sobolewska-Mikulska K. (2010). *Development of Rural Areas in the Doctrine of the EU Member States*. In: D. Kereković (ed.). *Space, Heritage & Future*. Croatian Information Technology Association – GIS Forum, University of Silesia, Zagreb, 192-200.



820. Starzycka J. (2008). *Geographic Information System in the State Forests*. In: M. Gajos, M. Styblińska (ed.). *Geoinformation Challenges*. University of Silesia, Croatian Information Technology Association – GIS Forum, SILGIS Association, Sosnowiec, 259-267.
821. Tomić I., Petraček N., Buršić H. (2004). *Geographical Information System for olive groves*. In: D. Kereković (ed.). *Geographical Information Systems in research & practice*. Croatian Information Technology Association – GIS Forum, University of Silesia, Zagreb, 436-441.
822. Truntić D., Pernar R. (2004). *Assessing forest functions of general benefit with GIS*. In: D. Kereković (ed.). *Geographical Information Systems in research & practice*. Croatian Information Technology Association – GIS Forum, University of Silesia, Zagreb, 403-409.
823. Wilkowski W., Sobolewska-Mikulska K., Wilkowski A. (2004). *Utilisation of existing land information systems for designing agricultural-forest borders*. In: D. Kereković (ed.). *Geographical Information Systems in research & practice*. Croatian Information Technology Association – GIS Forum, University of Silesia, Zagreb, 383-391.
824. Zaliwski A., Górski T. (1999). *Wykorzystanie przestrzennego modelu agroklimatu do określenia opłacalności uprawy kukurydzy na ziarno (The use of a spatial model of agroklimata to determine the cost of growing corn for grain)*. In: G. Szpor, D. Kereković (ed.). *Spatial Information Management in the New Millennium (Zarządzanie informacją przestrzenną w nowym tysiącleciu)*. Faculty of Engineering of University of Silesia, SILGIS Center Association, Katowice, 198-204.
825. Zebec M., Pernar R., Zebec V. (2005). *Establishing and Analysing a GIS Model of the Žumberak - Samoborsko Gorje Nature Park*. In: D. Kereković (ed.). *Geographic Information Systems in Research & Practice*. II<sup>nd</sup> Part. Croatian Information Technology Association – GIS Forum, University of Silesia, Zagreb, 313-318.

**The Integrated Europe and World. Infrastructure for Spatial Information in Europe. International Cooperation**

826. Bačić Ž. (2007). *Establishment of National Spatial Data Infrastructure in Croatia*. In: D. Kereković (ed). *Richness and Diversity of GIS*. Croatian Information Technology Association – GIS Forum, University of Silesia, Zagreb, 19-28.
827. Badowski M. (2008). *Geoinformation in Germany – Implementation of the INSPIRE Directive*. *Annals of Geomatics*, vol. IV, no 1, 19-26. Polish Association for Spatial Information. Warsaw.
828. Chojka A., Parzyński Z. (2012). *Polish way to INSPIRE*. In: D. Kereković, R. Żróbek (ed.). *GIS for Geoscientists*. Croatian Information Technology Association – GIS Forum, University of Silesia, Zagreb, 252-260.
829. Dukaczewski D. (2008). *Possibilities and Limitations of Satellite Data Application into the Building of EU Topographic and Key Thematic Databases in EU Member States*. *Annals of Geomatics*, vol. IV, no 1, 55-72. Polish Association for Spatial Information. Warsaw.
830. Dukaczewski D., Bielecka E. (2010). *Geoportals - the Gateway to National Geoinformation Resources - European Case Study*. In: D. Kereković (ed.). *Space, Heritage & Future*. Croatian Information Technology Association – GIS Forum, University of Silesia, Zagreb, 247-256.
831. Gajos M. (2006). *10th GIS Conferences Longer Co-operation*. In: D. Kereković (ed.). *GIS Applications and Development*. Croatian Information Technology Association – GIS Forum, Zagreb, 291-301.
832. Gajos M. (2009). *Bibliography of GIS - Supplement 2006-2008*. In: D. Kereković (ed.). *Time, GIS & Future*. Croatian Information Technology Association – GIS Forum, University of Silesia, Zagreb, 277-287.
833. Gajos M. (2009). *Participation of Croatia and Poland in GIS Co-operation*. In: D. Kereković (ed.). *Time, GIS & Future*. Croatian Information Technology Association – GIS Forum, University of Silesia, Zagreb, 269-276.

834. Gajos M. (2011). *Bibliography of GIS – supplement 2006-2010*. In: D. Kereković, R. Žróbek (ed.). *The Future with GIS*. Croatian Information Technology Association – GIS Forum, Zagreb, 213-226.
835. Gajos M. (2011). *Research directions of Polish-Croatian GIS co-operation*. In: D. Kereković, R. Žróbek (ed.). *The Future with GIS*. Croatian Information Technology Association – GIS Forum, University of Silesia, Zagreb, 235-242.
836. Gajos M., Stach S. (2013). *Presentation of 20 years of Croatian-Polish GIS cooperation based on the website [www.gis.us.edu.pl](http://www.gis.us.edu.pl)*. In: R. Žróbek, D. Kereković (ed.). *GIS and its Implementation*. Croatian Information Technoflogy Society – GIS Forum, Zagreb, 239-246.
837. Jašlar J., Koška A., Plocica K. (2000). *GIS summer workshop in Lonjsko Polje Nature Park – Croatia*. In: D. Kereković (ed.). *GIS Croatia 2000. International Conference & Exhibition. Proceedings*. Croatian Information Technology Association – GIS Forum, INA-industrija nafte d. d. Zagreb, Zagreb, 519-522.
838. Kereković D. (1998). *GIS Croatia 98*. (INFOTREND 1998, 75, 10, 38-40). In: *GIS Croatia 98. Zbornik radova. Proceedings*. Croatian Information Technology Association – GIS Forum, The University of York, University of J. J. Strossmayer in Osijek, SILGIS Center Association, Osijek, 243-246.
839. Kereković D. (1998). *Osječki putokazi. GIS kao integrator informatike I struka (Osječki signposts. GIS as an integrator of informatics and profession)*. (INFOTREND 1997, 65, 12, 56-58). In: *GIS Croatia 98. Zbornik radova. Proceedings*. Croatian Information Technology Association – GIS Forum, The University of York, University of J. J. Strossmayer in Osijek, SILGIS Center Association, Osijek, 238-240.

840. Kereković D. (1998). *Otvoren novi GIS centar pri Poljoprivrednom fakultetu Sveučilišta J. J. Strossmayera u Osijeku (Open a new GIS Centre at the Faculty of Agriculture of University of J. J. Strossmayer in Osijek)*. (INFOTREND 1998, 69, 4, 28-29). In: *GIS Croatia 98. Zbornik radova. Proceedings*. Croatian Information Technology Association – GIS Forum, The University of York, University of J. J. Strossmayer in Osijek, SILGIS Center Association, Osijek, 241-242.
841. Kereković D. (1998). *Poljske vedute (Polish views)*. (INFOTREND 1998, 66, 1). In: *GIS Croatia 98. Zbornik radova. Proceedings*. Croatian Information Technology Association – GIS Forum, The University of York, University of J. J. Strossmayer in Osijek, SILGIS Center Association, Osijek, 247.
842. Kereković D. (1998). *Ravnopravni partner (Full partners)*. In: *GIS Croatia 98. Zbornik radova. Proceedings*. Croatian Information Technology Association – GIS Forum, The University of York, University of J. J. Strossmayer in Osijek, SILGIS Center Association, Osijek, 252-253.
843. Kereković D. (2006). *12 Years of Cooperation Between Polish and Croatian Experts in Domain of Geo-informatics, Cartography, Geodesy, Cadastre, Ecology, Applied Economy and other Related Disciplines*. In: D. Kereković (ed.). *GIS Applications and Development*. Croatian Information Technology Association – GIS Forum, Zagreb, 289-290.
844. Kereković D. (2006). *Co-operation Between Polish, Croatian and Other Experts*. In: D. Kereković (ed.). *GIS Applications and Development*. Croatian Information Technology Association – GIS Forum, Zagreb, 302-303.
845. Koczur W. (2013). *Cross-border healthcare as a new solution in European Union social policy*. In: R. Źróbek, D. Kereković (ed.). *GIS and its Implementation*. Croatian Information Technology Society – GIS Forum, Zagreb, 233-238.

846. Kovačević L. (1998). *Domaća pamet može iskoristiti mrtve kapitale!* (*Nationwide mind can heal the wasteland situation*). Razgovor (Interview): Mladen Jurišić. (Glas Slavonije 24.09.1998). In: *GIS Croatia 98. Zbornik radova. Proceedings*. Croatian Information Technology Association – GIS Forum, The University of York, University of J. J. Strossmayer in Osijek, SILGIS Center Association, Osijek, 254.
847. Kovačević L. (1998). *Informatiku i ekologiju ne treba prihvaćati larpurlartistički!* (*Information Technology and Ecology should not be perceived as L'art pour l'art*) Razgovor (Interview): Melita Mihajlević. (Glas Slavonije 21.09.1998). In: *GIS Croatia 98. Zbornik radova. Proceedings*. Croatian Information Technology Association – GIS Forum, The University of York, University of J. J. Strossmayer in Osijek, SILGIS Center Association, Osijek, 256.
848. Kovačević L. (1998). *Povratak u budućnost: Osijek na zemljovid europskih poljoprivrednih središta!* (*Back to the future: Osijek on the map of European agricultural center!*). Razgovor (Interview): Davorin Kereković. (Glas Slavonije 2.10.1998). In: *GIS Croatia 98. Zbornik radova. Proceedings*. Croatian Information Technology Association – GIS Forum, The University of York, University of J. J. Strossmayer in Osijek, SILGIS Center Association, Osijek, 253.
849. Landek I., Grubić I., Divjak D., Vilus I. (2007). *Usage of State Geodetic Administration for Croatian National Spatial Data Infrastructure Establishment*. In: D. Kereković (ed). *Richness and Diversity of GIS*. Croatian Information Technology Association – GIS Forum, University of Silesia, Zagreb, 43-51.
850. Maćzewski K., Janczar E. (2008). *Question of Interoperability of Georeference Databases in Mazovia*. In: M. Gajos, M. Styblińska (ed.). *Geoinformation Challenges*. University of Silesia, Croatian Information Technology Association – GIS Forum, SILGIS Association, Sosnowiec, 151-156.

851. Mitić G. (1998). *Visokozahtjevni svijet ne čeka neodlučne! (Highly demanding world is not waiting for the undecided!)*. Razgovor (Interview): Aaron Nagyvegi. (Glas Slavonije 10.09.1998). In: *GIS Croatia 98. Zbornik radova. Proceedings*. Croatian Information Technology Association – GIS Forum, The University of York, University of J. J. Strossmayer in Osijek, SILGIS Center Association, Osijek, 252.
852. Ney B. (2008). *Challenges Ahead for Geoinformation*. In: M. Gajos, M. Styblińska (ed.). *Geoinformation Challenges*. University of Silesia, Croatian Information Technology Association – GIS Forum, SILGIS Association, Sosnowiec, 13-18.
853. Nita T. (2009): *Basic Sources of Geoinformation Data for the Society*. In: D. Kereković (ed.). *Time, GIS & Future*. Croatian Information Technology Association – GIS Forum, University of Silesia, Zagreb, 180-184.
854. Nowak J. (2006). *Public Access to Remotely Accessible Spatial Information*. In: D. Kereković (ed.). *GIS Applications and Development*. Croatian Information Technology Association – GIS Forum, Zagreb, 39-43.
855. Nowak J., Bielski C. (2007). *A first Look at Usage Patterns of Publicly Available Spatial Information*. In: D. Kereković (ed). *Richness and Diversity of GIS*. Croatian Information Technology Association – GIS Forum, University of Silesia, Zagreb, 37-42.
856. Nowak J., Bielski K. (2008). *Are you Being Served? - Initial Findings of the Image2000 Website User Survey*. *Annals of Geomatics*, vol. IV, no 2, 45-54. Polish Association for Spatial Information. Warsaw.
857. Rudzińska A. (1998). *GIS za sve (GIS for all)*. (INFOTREND 1998, 76, 12, 62-64). In: *GIS Croatia 98. Zbornik radova. Proceedings*. Croatian Information Technology Association – GIS Forum, The University of York, University of J. J. Strossmayer in Osijek, SILGIS Center Association, Osijek, 248-250.

858. Slovaček V. (1998). *Zrakoplovi i računala vidi sve promjene u prostoru!* (*Airplanes and computers can see all the changes in space!*). Razgovor (Interview): Vinko Vučemilović. (Glas Slavonije 28.09.1998). In: *GIS Croatia 98. Zbornik radova. Proceedings*. Croatian Information Technology Association – GIS Forum, The University of York, University of J. J. Strossmayer in Osijek, SILGIS Center Association, Osijek, 255.
859. Szpor G. (2007). *Infrastructure for Spatial Information in EU Law*. In: D. Kereković (ed). *Richness and Diversity of GIS*. Croatian Information Technology Association – GIS Forum, University of Silesia, Zagreb, 180-183.
860. Więckowska U., Przybysz H. (2005). *Bibliography of GIS*. In: D. Kereković (ed.). *Geographic Information Systems in Research & Practice*. II<sup>nd</sup> Part. Croatian Information Technology Association – GIS Forum, University of Silesia, Zagreb, 371-392.
861. Więckowska U., Przybysz H. (2006). *Bibliography of GIS*. In: D. Kereković (ed.). *GIS Applications and Development*. Croatian Information Technology Association – GIS Forum, Zagreb, 304-335.

### **Emergency Management, Post-War and Post-Disaster Reconstruction Projects**

862. Bajić M. (2000). *Humanitarian demining sets new requirements on geoinformatics*. In: D. Kereković (ed.). *GIS Croatia 2000. International Conference & Exhibition. Proceedings*. Croatian Information Technology Association – GIS Forum, INA-industrija nafte d. d. Zagreb, Zagreb, 461-468.
863. Bajić M., Gold H. (2002). *Contribution of the airborne remote sensing to demining of the mountains, case study Tulove grede – velebit*. In: D. Kereković (ed.). *GIS Odyssey 2002. Geographical Information Systems. International Conference & Exhibition*. Croatian Information Technology Association – GIS Forum, University of Silesia, University of Zagreb, University of J. J. Strossmayer in Osijek, Warsaw University of Technology, Zagreb, 217-223.
864. Bajić M., Tadić T. (2002). *Airborne remote sensing for the general survey of damaged and mined high voltage network*. In: D. Kereković (ed.). *GIS Odyssey 2002. Geographical Information Systems. International Conference & Exhibition*. Croatian Information Technology Association – GIS Forum, University of Silesia, University of Zagreb, University of J. J. Strossmayer in Osijek, Warsaw University of Technology, Zagreb, 210-216.
865. Barakat S. Z., Car A., Halls P. J. (2002). *Spatial nature of post-war reconstruction*. In: D. Kereković (ed.). *GIS Odyssey 2002. Geographical Information Systems. International Conference & Exhibition*. Croatian Information Technology Association – GIS Forum, University of Silesia, University of Zagreb, University of J. J. Strossmayer in Osijek, Warsaw University of Technology, Zagreb, 188-203.
866. Barakat S. Z., Halls P. J. (1998). *Izazovi i mogućnosti obnove: moguća uloga GIS-a (Reconstruction challenges & opportunities: a possible role for GIS)*. In: *GIS Croatia 98. Zbornik radova. Proceedings*. Croatian Information Technology Association – GIS Forum, The University of York, University of J. J. Strossmayer in Osijek, SILGIS Center Association, Osijek, 54-59.



867. Barakat S. Z., Halls P. J. (1998). *Reconstruction challenges & opportunities: a possible role for GIS*. In: *GIS Croatia 98. Zbornik radova. Proceedings*. Croatian Information Technology Association – GIS Forum, The University of York, University of J. J. Strossmayer in Osijek, SILGIS Center Association, Osijek, 60-66.
868. Brunčić D., Vučemilović V. (1998). *GIS technology application in the Osijek fortress reconstruction*. In: G. Szpor (ed.). *Przetwarzanie i ochrona danych (Processing and Protection of Data)*. Faculty of Engineering of University of Silesia, SILGIS Center Association, Katowice, 183-188.
869. Jelenić D., Šaban S. (2000). *The role of GIS in the process of humanitarian mine clearance*. In: D. Kereković (ed.). *GIS Croatia 2000. International Conference & Exhibition. Proceedings*. Croatian Information Technology Association – GIS Forum, INA-industrija nafte d. d. Zagreb, Zagreb, 469-477.
870. Kereković D. (1994). *Reconstruction project in GIS/LIS/BIS environment*. In: A. T. Jankowski (ed.). *Informacja i informatyka w administracji publicznej (Information and Informatics in Public Administration)*. Vol. II. SILGIS Center Association, Katowice, 194-200.
871. Kereković D. (1999). *Modern Geoinformatics in Postwar Reconstruction of Society, Nature, and Cultural Monuments*. In: *GIS in Cultural and Environmental Heritage Management. An International Workshop and Exhibition May 5th - 7th 1999. Proceedings*. The University of York, York, 19-24.
872. Mladineo N., Knezić S. (2000). *GIS based fire protection system for Mediterranean fire risk zones*. In: D. Kereković (ed.). *GIS Croatia 2000. International Conference & Exhibition. Proceedings*. Croatian Information Technology Association – GIS Forum, INA-industrija nafte d. d. Zagreb, Zagreb, 490-496.

873. Nowak E., Nowak J. (1998). *Pozyskiwanie danych przestrzennych z fotografii amatorskich dla rekonstrukcji obiektów zniszczonych (Acquiring spatial data from amateurish photographs)*. In: G. Szpor (ed.). *Przetwarzanie i ochrona danych (Processing and Protection of Data)*. Faculty of Engineering of University of Silesia, SILGIS Center Association, Katowice, 189-197.
874. Nowak E., Nowak J. (2002). *The role of photogrammetry in complex Disaster Management Systems*. In: D. Kereković (ed.). *GIS Odyssey 2002. Geographical Information Systems. International Conference & Exhibition*. Croatian Information Technology Association – GIS Forum, University of Silesia, University of Zagreb, University of J. J. Strossmayer in Osijek, Warsaw University of Technology, Zagreb, 165-170.
875. Oleś W., Rahmonov O. (2002). *The mining waste and theirs function in ecological processes in case of Silesian Upland (southern Poland)*. In: D. Kereković (ed.). *GIS Odyssey 2002. Geographical Information Systems. International Conference & Exhibition*. Croatian Information Technology Association – GIS Forum, University of Silesia, University of Zagreb, University of J. J. Strossmayer in Osijek, Warsaw University of Technology, Zagreb, 171-176.
876. Popijač M., Vrebčević M. (2000). *Review data in the mined forest areas in the Republic of Croatia*. In: D. Kereković (ed.). *GIS Croatia 2000. International Conference & Exhibition. Proceedings*. Croatian Information Technology Association – GIS Forum, INA-industrija nafte d. d. Zagreb, Zagreb, 478-484.
877. Sałaciński K. (2000). *Organisation of cultural property protection in case of emergency in Poland*. In: D. Kereković (ed.). *GIS Croatia 2000. International Conference & Exhibition. Proceedings*. Croatian Information Technology Association – GIS Forum, INA-industrija nafte d. d. Zagreb, Zagreb, 485-489.

878. Skłodowski P., Mocek A., Owczarzak W. (2002). *Degradation of soils in the neighbourhood of operating oppencast mine*. In: D. Kereković (ed.). *GIS Odyssey 2002. Geographical Information Systems. International Conference & Exhibition*. Croatian Information Technology Association – GIS Forum, University of Silesia, University of Zagreb, University of J. J. Strossmayer in Osijek, Warsaw University of Technology, Zagreb, 204-209.
879. Styblińska M. (2002). *GIS in a context of bioterrorism*. In: D. Kereković (ed.). *GIS Odyssey 2002. Geographical Information Systems. International Conference & Exhibition*. Croatian Information Technology Association – GIS Forum, University of Silesia, University of Zagreb, University of J. J. Strossmayer in Osijek, Warsaw University of Technology, Zagreb, 177-187.



## **Index of Authors**

Abdulaj R.	631
Absalon D.	1, 2, 321, 564, 565, 632, 633, 661, 746, 747
Adamczewski Z.	227, 694, 748
Adamczyk T.	3
Adamiczka J.	3
Adamski A.	228, 229
Ambroš F.	741
Ančić M.	611, 786, 787
Antonović R.	802
Ardalić B.	787
Babuchowska K.	433, 435
Bac-Bronowicz J.	21
Bačić Ž.	826
Bacinger T.	493, 494, 509
Baczyńska J.	114
Badenhorst W.	65
Badowski M.	827
Badura D.	115, 116, 117
Bagarić D.	371
Bajagić D.	119
Bajagić S.	118, 119, 322, 323, 807
Bajić M.	862, 863, 864
Bakonyi J.	413
Baljak K.	634
Baotić J.	414, 415
Barakat S. Z.	865, 866, 867
Barbalić D.	566
Barković D.	417, 418
Baron-Wiaterek M.	416

Barszczyńska M.	635, 636, 672, 695, 696, 707, 754
Bartnicka J.	697
Bartnicka M.	120
Bartnicki S.	120
Bartuś T.	567
Batkowska I.	121
Batur T.	693
Baučić M.	324, 325, 326, 327, 549
Baučić S.	326, 327
Bednarski D.	123
Begović V.	328, 329, 330, 331, 332
Begović-Dvoržak V.	333, 334
Beg-Paklar G.	637
Benko M.	612
Beović B.	539
Będkowski K.	335
Będkowski M.	4
Bieda A.	3
Bielecka E.	5, 6, 21, 698, 699, 830
Bielski C.	855
Bielski K.	856
Biglbauer M.	336, 417, 418
Bilandžija N.	128
Błaszczyk R.	122, 123, 124
Boblović D.	362
Boć J.	230, 495
Bodlović D.	231, 700
Bogdanović T.	701
Bogunović M.	749, 750, 788
Boico O.	125, 337, 531, 779

Bojarowski K.	7, 148, 359
Bojarski M.	781
Bolšec B.	701
Bonaca J.	340
Bone M.	644
Borić M.	13, 704
Borovinić M.	496
Borozan Đ.	419, 420, 497
Boryczka U.	126
Bottai L.	138
Božić M.	792
Bračun D.	19, 526
Bradarić Ž.	638, 639, 702, 759
Bratanić M.	670
Brekalo M.	127, 128, 274
Brigović N.	358, 410
Brkić D.	681
Bročić P.	86, 638
Brodziński Z.	713
Brožek M.	813
Brumec J.	168, 171
Brunčić D.	868
Bruniecki K.	8, 519, 641
Buchenau K.	568
Bučo I.	13, 340
Budzik R.	421, 457, 728, 743
Budzyński T.	3, 99
Bukovec D.	354, 355, 709
Bukowiec T.	640, 765
Bukvić Ž.	793, 794, 795, 796



Bukvić-Metković V.	129
Buntak K.	338, 361, 363
Buršić H.	821
Bydłosz J.	9, 10
Byrska M.	232, 233, 234
Čala M.	22, 23, 86
Całus D.	130, 166
Caputa Z.	339, 569, 570, 571, 615, 616, 731
Car A.	865
Čavlović J.	792
Cedro B.	590
Cellmer R.	112
Chammas B.	640
Chamratowicz A.	74
Chmielewska I.	703
Chojka A.	828
Chojnicki J.	335
Chrobak T.	235, 751
Chromicka D.	236
Chrustek P.	752
Chudek P.	131
Chybicki A.	8, 519, 641
Chybiorz R.	11, 541
Cichociński P.	12
Ciecierska H.	642, 654
Cigrovski-Detelić B.	13, 340, 341, 704
Čizmadija I.	422, 448
Čmelar T.	342
Čondrić M.	14
Čorković D.	586

Črnjar M.	712
Čupić S.	643, 673
Cvikić S.	449
Czaja S.	10
Czajkowski K.	394
Czamara W.	789
Czapla K.	123, 124, 132, 133
Czaplicki K.	237, 238, 252
Czechowicz J.	392, 394
Czekierda D.	686, 707, 739, 784
Czochański J. T.	134, 239, 732
Ćavar I.	423
Dadić V.	135, 572, 637, 644, 645, 646, 647, 648, 649, 650, 671, 674, 675, 689, 705, 790
Darkowska U.	388
Dautović B.	361
Dawidowicz A.	10, 15, 16
Dawidowicz K.	753
Dąbrowski J.	3
Dąbrowski S.	8
Debak R.	34
Devčić T.	19
Diklić A.	371
Dimter S.	498
Divjak D.	47, 849
Długajczyk I.	136
Dobesch H.	138
Dobešová Z.	17
Dobiński A.	240, 241, 242
Dobiński W.	18

Dolnicki B.	499
Domijan N.	643, 673
Drabowski M.	392, 393, 394
Duda R.	573, 630
Dudić T.	19
Dukaczewski D.	20, 21, 829, 830
Dumalski A.	33, 137
Duplančić-Leder T.	22, 23, 651, 652
Durbešić A.	613
Dušak V.	168, 169, 500, 579, 800, 801
Dvoraček L.	653
Dvoržak-Schrunk I.	333
Dygaszewicz J.	202
Dynowski P.	628, 642, 654
Dyras I.	138, 706, 707, 754
Dyszkiewicz A.	139, 203
Džanić A.	204, 205
Dziedzic A.	396
Dziedzic J.	654
Dziemba Ł.	226, 574, 655
Džunić I.	15, 501
Emert R.	794
Endler Z.	24
Errebro L.	140
Ferenčak I.	271, 424, 444
Fila I.	123, 141, 142
Florek F.	502
Fongen J.	143
Formanek E.	456, 537
Foryciarz K.	573, 575, 630

Frangeš S.	25, 26, 27, 50, 243, 343, 344, 529
Franović M. R.	345
Frączkiewicz-Wronka A.	425, 503
Gadula M.	751
Gajos M.	10, 28, 29, 136, 144, 145, 146, 214, 215, 244, 245, 246, 247, 248, 346, 831, 832, 833, 834, 835, 836
Gandecki R.	789
Gawlica J.	145, 146
Gąsiorowski J.	147
Gęślicki R.	504
Ghazzawi I. E.	755, 756
Glavaš J.	369, 528
Głowacka M.	374, 576, 577, 578, 601, 602, 722, 804
Gojčeta B.	30, 31
Gold H.	863
Golubowicz J.	744
Gołędzinowska A.	239
Goraj S.	347
Gościewski D.	7, 148
Gościniak I.	149, 150, 151, 197
Gotal L.	579
Gotlib D.	285
Górski T.	824
Grabowski M.	757
Grbec B.	637, 675
Grela J.	636, 656
Grubešić M.	580
Grubić I.	48, 49, 758, 849
Grueter E.	138
Grygielewicz M. M.	657

Gryszczyńska A.	152, 249, 250, 251, 252, 253
Grzesiczak M.	254, 255
Gržetić Z.	36, 638, 639, 643, 670, 673, 759
Grzędzińska E.	484
Habel M.	658
Habrajska A.	505
Hadjigeorgiou C.	760, 761
Hadrović B.	419
Hajda B.	521
Halls P. J.	153, 256, 257, 258, 348, 349, 426, 506, 507, 581, 762, 865, 866, 867
Hanus P.	32
Happach M.	350
Hatić D.	814
Hejbudzka K.	33, 137
Hengl T.	793, 794, 795, 796
Hertaux J. F.	371
Hitrec V.	34, 508, 509, 510, 586
Hofer S.	49, 758
Hołaj J.	791
Hopfer A.	35
Horvat B.	582
Horvat J.	427
Horvat K.	741
Horzela I.	154, 511, 512, 513, 514, 515, 516, 583, 697
Howaniec H.	428
Hršak V.	354, 355, 709
Husak M.	351, 352, 353
Husnjak S.	749, 750, 788
Ignac I.	539

Institute of Oceanography and Fisheries	659
Isajlović I.	689
Ivančić P.	517, 660, 664
Ivanković D.	135, 259, 637, 644, 645, 647, 649, 705
Ivanović M.	708
Izdebski W.	155
Jachimski J.	775
Jahutka I.	646, 674
Jakaša D.	324, 325
Jakubiec M.	457
Jamroży Ł.	136
Janczar E.	62, 850
Jankowski A. T.	321, 564, 565, 633, 661, 746, 747
Jankowski G.	87
Janowski A.	359
Jaroszewska M.	100
Jasińska E.	3
Jasiołek J.	10
Jasiołek K.	10
Jasłowski J.	425
Jaślar J.	584, 727, 837
Jelaska S. D.	354, 355, 709
Jelenić D.	869
Jeličić T.	36, 663
Jeličić-Radonić J.	356
Jelonek D.	156, 157
Jemo I.	357, 358
Jergović S.	792
Jokić M.	10

Jolić N.	423
Jović F.	662
Jucha S. F.	588
Jukić S.	650
Jurgec K.	500
Jurica D. (and GIS Team)	518
Jurić V.	90, 663
Jurišić M.	681, 793, 794, 795, 796, 798
Jurišić Ž.	798
Kadłubek A.	149
Kaminis G.	260
Kamiński A.	731
Kamiński Ł.	8, 519, 641
Kamiński W.	37, 359
Kaňok J.	1, 17, 158
Kantor Č.	763
Karabin Magdalena	40
Karabin Marcin	38, 39, 40
Karić M.	429
Karpisz D.	394
Kasak M.	797
Kasina Z.	585
Kasum J.	36, 90, 663, 664, 665
Katavić I.	790
Katzlberger G.	57
Kavran Z.	423
Kazubski K.	782
Kaźmierczak J.	430, 520, 521
Kaźmierczak-Koška E.	45
Keleman A.	539

Kereković D.	159, 328, 329, 330, 331, 332, 338, 360, 361, 362, 363, 431, 432, 838, 839, 840, 841, 842, 843, 844, 870, 871
Kępski K.	679
Kilianová H.	729
Kisiel R.	433, 434, 435
Klir Ž.	795, 796
Kljajić I.	51
Klobučar D.	801
Klupsz L.	364, 365, 366, 367
Kłys G.	569, 616
Kmieć K.	121
Knap T.	155
Knezić S.	522, 666, 667, 806, 872
Knoop H.	41, 160
Kochański J.	764
Koczur W.	261, 262, 436, 437, 845
Kokocińska K.	456
Kokociński P.	746, 747
Kokoszka R.	668, 765
Kolat W.	630
Kolbah S.	586, 780
Kolić V.	688
Kolińska M.	235
Kolmer A.	161
Kolondra L.	737
Kondziołka K.	669
Konieczna B.	162, 253, 438, 523
Konieczny J. J.	42, 43
Konieczny K.	43
Konieczny R.	672



Košćak V.	587
Kosina Brkić S.	44
Kosowski B.	524
Kostarczyk A.	368
Koszyk-Białobrzaska R.	434
Kośka A.	584, 837
Kośka T.	45
Kotlarczyk J.	588
Kovačević D.	798
Kovačević L.	846, 847, 848
Kovačić D.	591
Kowalczyk A. M.	710
Kowalczyk K.	569
Kozacki L.	711
Kozáková M.	91
Kozličić M.	670
Krajniewski J.	87
Krakar Z.	170, 171, 172, 589, 712
Kręciała M.	618
Križanović K.	10, 372, 450, 451, 534, 535, 536, 598
Krstulović-Šifner S.	650, 671, 689
Kryszk H.	713, 766
Kryza M.	714, 737
Kubacka D.	635, 636, 695, 696, 707, 754
Kucharska-Stasiak E.	3
Kučinić M.	354, 355
Kuhnt G.	568
Kulesza E.	263
Kupidura W.	151
Kupiec M.	74, 590, 810, 811

Kupiecki D.	525
Kurczyński Z.	103, 104
Kurkowski J. L.	439
Kurowska K.	713, 766
Kuryj J.	113
Kušan V.	580, 591, 592, 809, 816
Kušpilić G.	645
Kwartnik-Pruc A.	10
Labuschagne K.	173
Ladović V.	19, 46, 163, 164, 526, 527, 532
Lamparska-Wieland M.	165, 593
Lampek Pavčnik I.	76, 715, 802
Lamza-Maronić M.	264, 369, 440, 441, 481, 528
Landek I.	47, 48, 49, 529, 849
Lapaine M.	25, 27, 50, 51, 243
Laslo A.	370
Lechthaler M.	52, 53, 54, 55, 56, 57, 530
Leder D.	614
Leder I.	371
Leder N.	643, 651, 673
Legović B.	558
Legović T.	579
Lemajić S.	58, 59
Leończyk M.	92
Lerotić I.	549
Leszczyńska M.	24, 442, 767
Leśniok M.	2, 321, 564, 565, 570, 633, 716, 746, 747
Lipošćak M.	611
Lipowczan A.	520
Lipowicz I.	265, 266, 267

Lis M.	166
Lis T.	130, 166
Liszczyk E.	781
Litewka E.	167
Litewka W.	443
Litwin L.	268, 594, 595
Lizińska W.	433, 435
Löffl C.	799
Lončar L.	800, 801
Lončari S.	371
Lončarica R.	496
Lučev B.	169, 596
Lukić I.	802
Lukić N.	817
Lukinac Z.	586
Łagosz Ł.	150
Łata P.	137
Łubniewski Z.	641
Łuczyński R.	10, 60, 61
Maček V.	168, 169, 170, 171, 172, 204, 205, 269, 596
Madej P.	672, 695, 696, 707, 754
Magiera J.	599, 768, 769
Mandić A.	531
Mańkova J.	270
Marcak H.	597
Margeta J.	666, 667
Marijanović G.	271, 427, 444
Maritz J.	65, 173, 770
Markiewicz Ł.	641
Marković B.	445

Maršić T.	46, 163, 164, 527, 532
Martysz C.	174, 272, 273, 533
Marušić J.	587
Mašek A.	73, 274, 275, 276, 372, 373, 422, 429, 446, 447, 448, 449, 450, 451, 452, 453, 454, 534, 535, 536, 598, 653, 717, 803
Mašek-Tonković A.	10
Mastej W.	588
Mastruko V.	231
Matan A.	277
Matić B.	128, 274, 373, 445, 455
Matić F.	675
Matuszek F.	175, 771, 772
Matysik M.	661
Mazurkiewicz A.	456, 521, 537, 773
Mączewski K.	62, 63, 64, 101, 850
Mączka M.	87
Michalczyk W.	599
Michalska A.	718, 719, 720, 721
Michalski A. M.	176, 177, 178, 179, 180, 181, 182, 183, 184, 185, 186, 187, 188, 189, 278, 279, 774
Michalski G.	374, 576, 577, 578, 600, 601, 602, 617, 618, 722, 804
Michalski K.	603, 718, 719, 720, 721
Mieduniecki J.	545
Miedziński S.	375
Mierzwa W.	775
Migacz I.	66
Migała K.	737
Mihaljević J.	465
Mihaljević M.	452, 662

Mihanović H.	643, 673
Mihovilović T.	538, 547
Mikielski M.	149
Mikosz R.	280
Milanko A.	76
Milejski K.	797
Milić S.	539
Milinković A.	805
Miljković V.	376, 377, 402
Milković I.	814
Milković V.	356
Miloš I.	356
Mišura A.	646, 674
Mitić G.	851
Mladineo N.	522, 666, 667, 702, 806, 872
Mlakar A.	587
Mocek A.	878
Modrinić Z.	67
Morawiecka-Zacharz I.	604
Morović M.	675
Moszyński M.	8
Mroczkowski K.	359
Mularz S.	775
Mušić B.	356
Muslim S.	649
Myga-Piątek U.	68, 378, 379, 380, 381, 382, 383, 605
Nagyvegi A.	159, 432
Najmajer M.	368
Nakić M.	798
Namysłowska-Wilczyńska	588, 606, 607

B.

Nassery F.	394
Naude A.	65
Neumann J.	682
Nevenić R.	807, 808
Ney B.	281, 540, 852
Niewdana J.	608
Niewiadomski Z.	282, 283
Nikolić P.	67
Nikolić T.	354, 355, 709
Nita J.	11, 68, 380, 381, 382, 384, 385, 541, 605
Nita T.	853
Nitecki S.	284
Novak Z.	386, 387
Nowak E.	69, 70, 101, 201, 285, 350, 388, 748, 873, 874
Nowak J.	69, 70, 350, 388, 854, 855, 856, 873, 874
Nowogrodzki L.	190
Ogłęcki P.	610
Okrzesik P.	421, 457
Olejniczak-Szałowska E.	286, 287, 542
Oleś W.	875
Ore R.	803
Oreb M.	408, 409
Organiściak-Krzykowska A.	458, 459, 460
Oruba A.	92
Osoba G.	151
Ostaficzuk S.	288, 289, 461, 609, 723, 724, 725
Otręba A.	578
Owczarzak W.	878
Owsiany M.	640

Ozerdem A.	349
Pachół P.	71
Pachuta K.	610
Paj R.	191, 192
Panek W.	462
Panžić T.	688
Pańkowska M.	193, 194, 195, 463, 551
Papadopoulou K.	543, 584, 726, 727
Pardela I.	421, 728, 743
Partyka J.	290
Parzych P.	3, 72
Parzyński Z.	828
Patrzek W.	196, 776
Pavlinić I.	76, 802
Pawlak A.	777
Pawlicki B. M.	389, 390, 391, 392, 393, 394
Pawliczuk K.	213
Pechanec V.	729
Pekanov D.	466, 467, 676
Pełka-Gościniak J.	150, 197, 385
Penavin S.	73, 420, 464, 465, 466, 467, 676, 730
Perdigao A.	138
Perić V.	372, 450, 451
Perković A.	795, 796
Pernar R.	129, 611, 786, 787, 792, 805, 809, 817, 822, 825
Perši N.	500
Perski Z.	541, 571
Petraček N.	125, 821
Petrić K.	395
Piasevolli G.	326, 327

Piątek J.	544, 545
Piecha J.	198, 199, 546, 778
Pieńkowska-Kamieniecka S.	468
Pieńkowski P.	74, 590, 810, 811
Pijanowski Z.	813
Piliczewski B.	200
Pinińska J.	396
Pintar M.	677
Pinter C.	362, 700
Piotrowicz R.	654
Piórecki M.	678, 679, 680
Plazibat M.	354, 355, 709
Pleše L.	376
Płocica K.	837
Podolar G.	448
Pokonieczny K.	201
Połeć P.	223
Popijač M.	612, 613, 812, 876
Poslončec-Petrić V.	343
Poštenjak K.	612
Precali R.	645
Preuss R.	202, 748
Przybysz H.	860, 861
Puszczewicz Z.	716
Pyka K.	775
Pytel S.	383
Quaranta D.	337, 547, 779
Račetin I.	75, 614, 652
Radi S.	76
Radoń R.	656, 669, 680



Radosz J.	731
Radziwończyk M.	469
Rafael-Gujić G.	735, 736
Raftowicz J. K.	789
Rahmonov O.	10, 615, 616, 617, 618, 875
Rajda W.	813
Rakonjac L.	808
Rączaszek A.	3, 291, 397, 470, 471, 472, 473, 474, 475, 476, 477, 478, 479, 548
Roguljić S.	549
Romanić-Kristensen N.	77, 78, 780
Roša J.	814, 815, 816
Rosengarten H.	79
Różalska A.	398
Rudzińska A.	460, 622, 732, 857
Rusak K.	606
Ruszczyńska J.	642
Ryguła K.	255
Rzeźnicki J.	480
Rzetała M.	617, 618
Šaban S.	869
Saczuk J.	399
Sajnog N.	3
Sałaciński K.	400, 401, 877
Šamanović S.	342, 356, 376, 377, 402
Samardžija N.	592
Sambura A.	242
Sapota G.	139, 203
Schleuss U.	568
Schneider-Jacoby M.	403, 619

Schrumb I.	329
Schrunk I.	328, 330, 331, 332
Šćuric S.	586
Sebastijanović S.	681
Šećerkadić A.	361
Segetlija Z.	264, 441, 481, 528
Šego B.	586
Seletković A.	611, 787, 817
Senetra A.	80
Serafin D.	707
Serafin-Rek D.	706
Sibiga G.	292
Šimenić D.	498
Sjauš I.	361
Skibiński A.	479
Składowski P.	620, 878
Škorić V.	172, 204, 205
Skowron M.	563
Skowroński T.	658
Skutnik K.	66
Slivac V.	741
Slovaček V.	858
Smal M.	621, 733
Snoj D.	356
Sobolewska-Mikulska K.	10, 81, 82, 83, 84, 550, 734, 818, 819, 823
Sobolewski P.	737
Socha M.	781
Sokoła-Szewioła V.	85
Šolić Gavranović M.	712
Sołtysik A.	551

Sovjáčková E.	682
Sowińska A.	482
Španjol S.	798
Spanring Ch.	57
Špiljak V.	735
Špiljak Vulama V.	736
Špirić Z.	580
Srb V.	417, 418
Srdelić M.	135, 572, 639, 647, 648, 687, 702, 759, 790, 806
Stach S.	836
Stachowicz J.	521
Stančić H.	206, 404
Stanek S.	521, 551
Staniek M.	199
Staniewska A.	63
Stanivuk T.	664
Starzycka J.	820
Stasiak P.	811
Staszek W.	134, 552, 622
Stefanoff P.	686
Štěpánková P.	683
Stepnowski A.	519
Štiglić S.	77, 78
Stojanović G.	535
Stolarski G.	66
Straš R.	405
Stričak E.	704
Strinić G.	86, 643, 673, 687
Strzelecki T.	782
Strzėpek P.	293

Styblińska M.	87, 207, 208, 209, 210, 211, 212, 294, 406, 407, 483, 623, 624, 684, 879
Suić J.	674
Sujkowski Z.	492
Szczebiot-Knoblach L.	484
Szczepankowska K.	213
Szczepańska A.	80
Szczygielski J.	783
Szewc A.	214, 215, 248, 295, 296, 297, 298, 299, 346
Szmajduch W.	553
Szpor G.	10, 216, 300, 301, 302, 303, 304, 305, 306, 307, 308, 309, 310, 485, 486, 554, 555, 556, 859
Sztychmiller R.	311
Szymanowski M.	737
Śliwka J.	312, 313
Świątek K.	753
Świtała K.	217
Tadić L.	738
Tadić T.	864
Tadić Z.	738
Taras W.	314
Taslaman S.	408, 409
Thornes J. E.	138
Tičina V.	648, 705
Tkacz M.	218
Tkocz M.	487
Toczko M.	557
Tomerlin L.	653
Tomić I.	558, 821
Tomić-Rotim S.	712

Tonšetić A.	47
Trenc N.	77, 78
Trojanek M.	3
Truntić D.	822
Trynda K.	219, 220, 221, 488, 489
Trzepierczyński J.	88
Turkalj Ž.	275, 276, 453, 454
Tutić D.	25, 341
Tveito O. E.	138
Tyszkowski S.	658
Udovičić D.	341
Ujević T.	23
Ulman T.	544
Unger J.	89
Urbańska R.	10
Ustrnul Z.	685, 686, 707, 739, 754, 784
Uzelac Z.	371
van der Wel F.	138
Varga D.	740
Varžić D.	741
Veršić S.	370
Viđak I	23
Vidan P.	634
Vidas B.	531
Vidović B.	687
Vierda V.	410
Vilibić I.	649, 687
Vilus I.	47, 48, 49, 758, 849
Višić B.	86
Vit M.	763

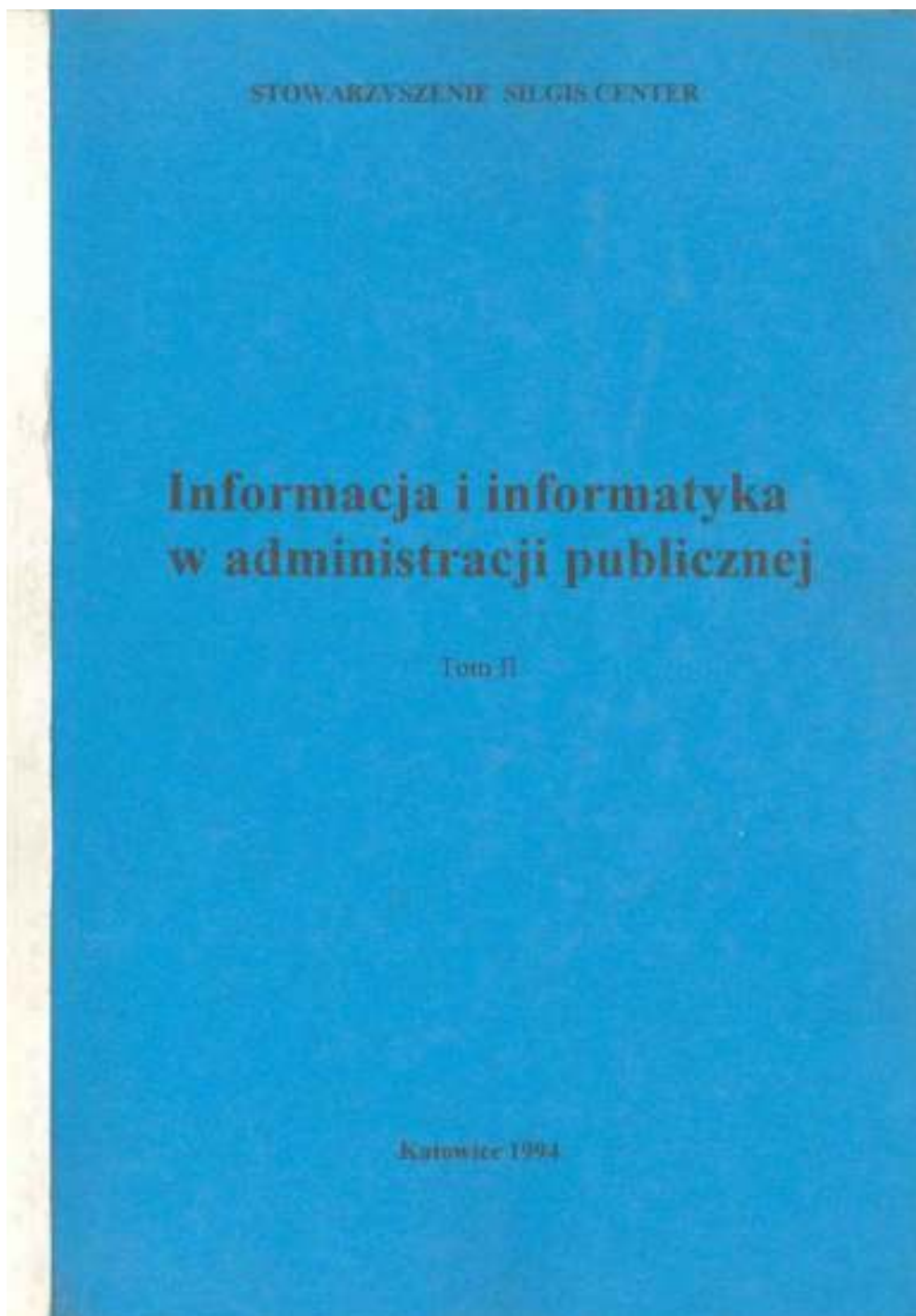
Vladislavić K.	90, 665, 688
Vojnić D.	496
Vondra K.	334
Voženílek V.	91, 729
Vranić A.	370
Vrebčević M.	612, 613, 812, 814, 815, 816, 876
Vrgoč N.	650, 671, 689
Vučemilović M.	356
Vučemilović V.	868
Vučetić N.	343, 344
Vučić I.	259
Vujčić M.	681
Vukadin I.	675, 690, 691, 692, 742
Vuković S.	536
Vulić V.	411
Wach J.	10
Waga J. M.	385, 625, 626
Wajda S.	92
Walacik M.	93
Walbank W. M.	559
Warren J.	412
Waszkielewicz W.	421, 457
Weintrit A.	94
Więckowska U.	860, 861
Wilczyński A.	607
Wilde K.	359
Wilkowska D.	490
Wilkowska-Kołakowska D.	95, 222
Wilkowski A.	101, 823
Wilkowski W.	35, 41, 64, 96, 97, 98, 99, 100, 101, 160, 222, 315, 748,

	823
Wilmersdorf E.	560
Witek S.	545
Wnuk J.	743
Wojciechowski K. W.	102
Wojtoń A.	136
Wojtynek R.	103, 104
Wolniewicz W.	103, 104, 105
Wolny G.	223
Woźniak J.	316
Wójcik J.	10
Wójcik Z.	777
Wrona A.	744
Wróbel Z.	29, 139, 145, 146, 203, 223, 338, 363
Wróblewska M.	66
Wysocka E.	224, 225
Žagar M.	510
Zalewski W.	561
Zaliwski A.	791, 824
Zawada W.	255
Zbodulja S.	373, 717
Zbořil A.	682
Zebec M.	825
Zebec V.	825
Zekulic S.	693
Zekušić S.	30, 31
Zelić M.	317, 562
Zieliński J.	71, 106, 107, 108, 109, 785
Zienkiewicz M. H.	137
Zimny W.	318, 319

Zmysłowski A. J.	226, 491, 563, 627, 655, 745
Župan R.	26, 27, 50, 344
Zuzańska-Žyško E.	320
Zysk E.	110
Žróbek A.	484
Žróbek R.	10, 16, 111, 113, 492, 628
Žróbek S.	3, 112, 113, 213, 492
Žróbek-Sokolnik A.	628, 642, 654
Žukowski P.	629
Žurek A.	573, 630
Žurek S.	3
Žytniewski M.	551




**Annex 1-27**



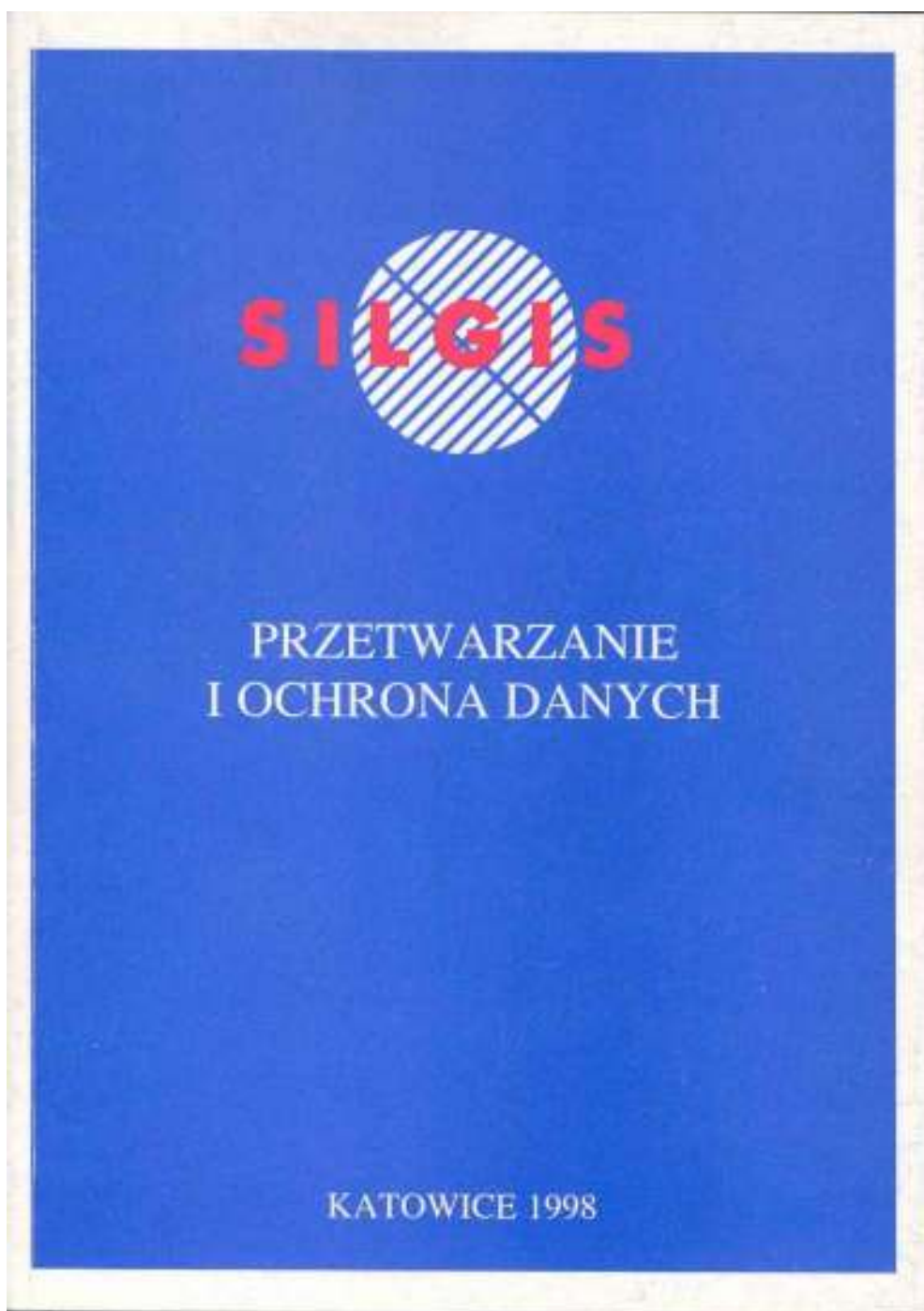
**STAN PRAWNY  
INFORMACJI O PRZESTRZENI**

*Część V*

**Katowice 1994**







THE UNIVERSITY *of York*

GIS in Cultural and Environmental Heritage Management

**An International Workshop and Exhibition**

May 5th - 7th 1999

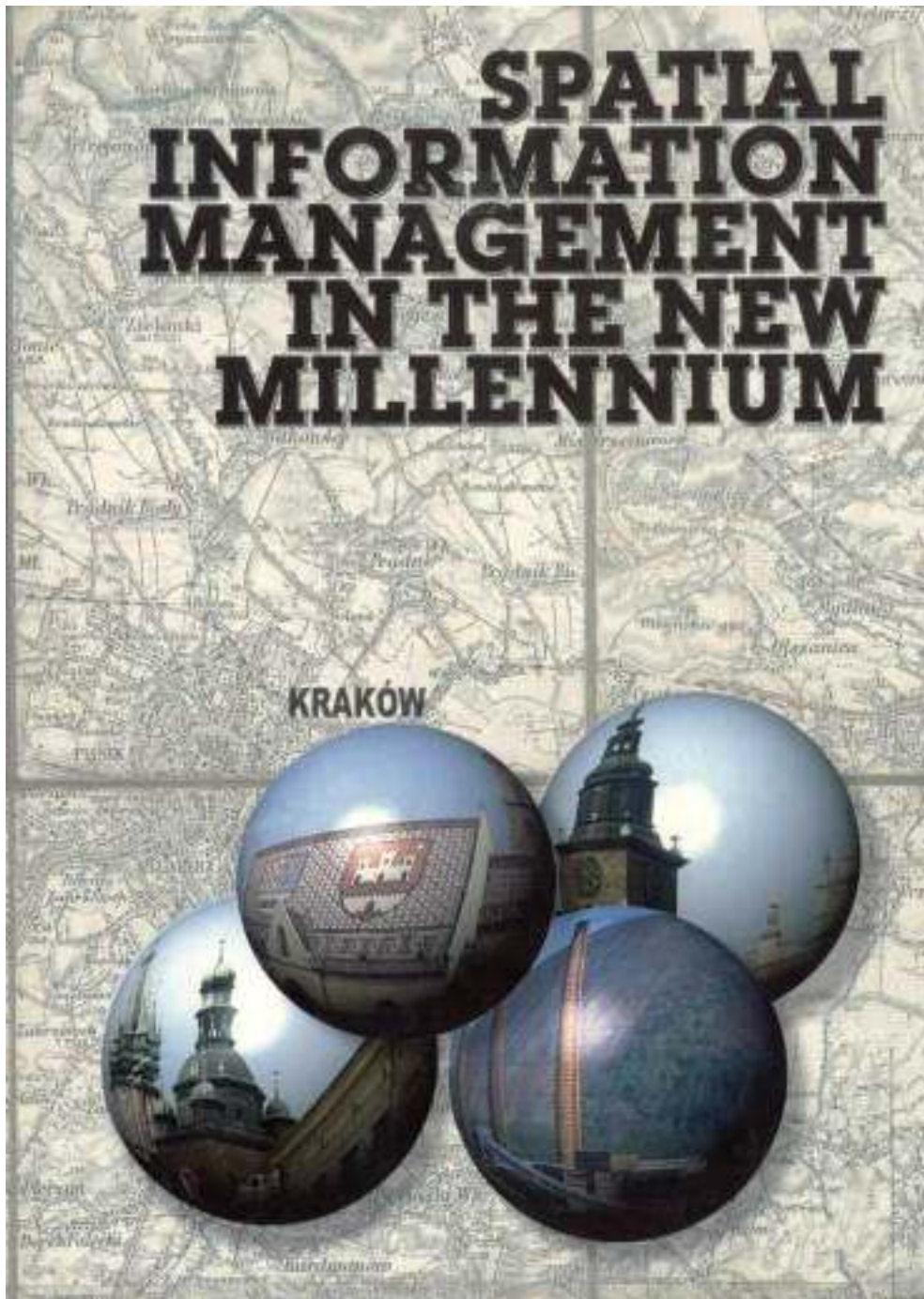
POST-WAR  
RECONSTRUCTION &  
DEVELOPMENT UNIT  
(PRDU)

The King's Manor  
York YO1 7EP  
United Kingdom  
Telephone: +44(1904) 433959  
Fax: +44(1904) 433049  
E-mail: [cas@york.ac.uk](mailto:cas@york.ac.uk)  
Web:  
<http://www.york.ac.uk/depis/ard/prd/>




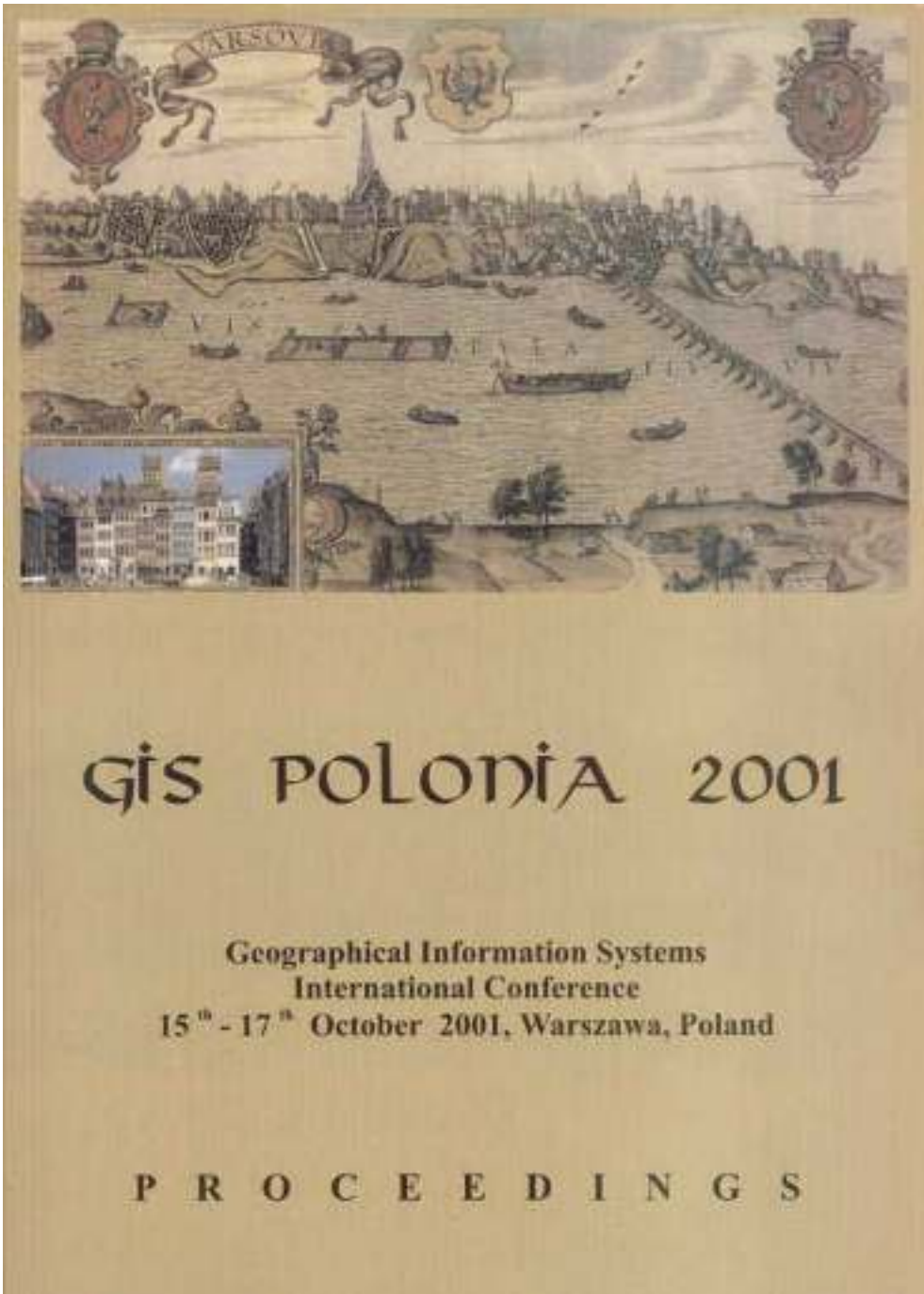
PRDU Director  
Sultan Barakat  
BSc MA DPhil (York) MCD

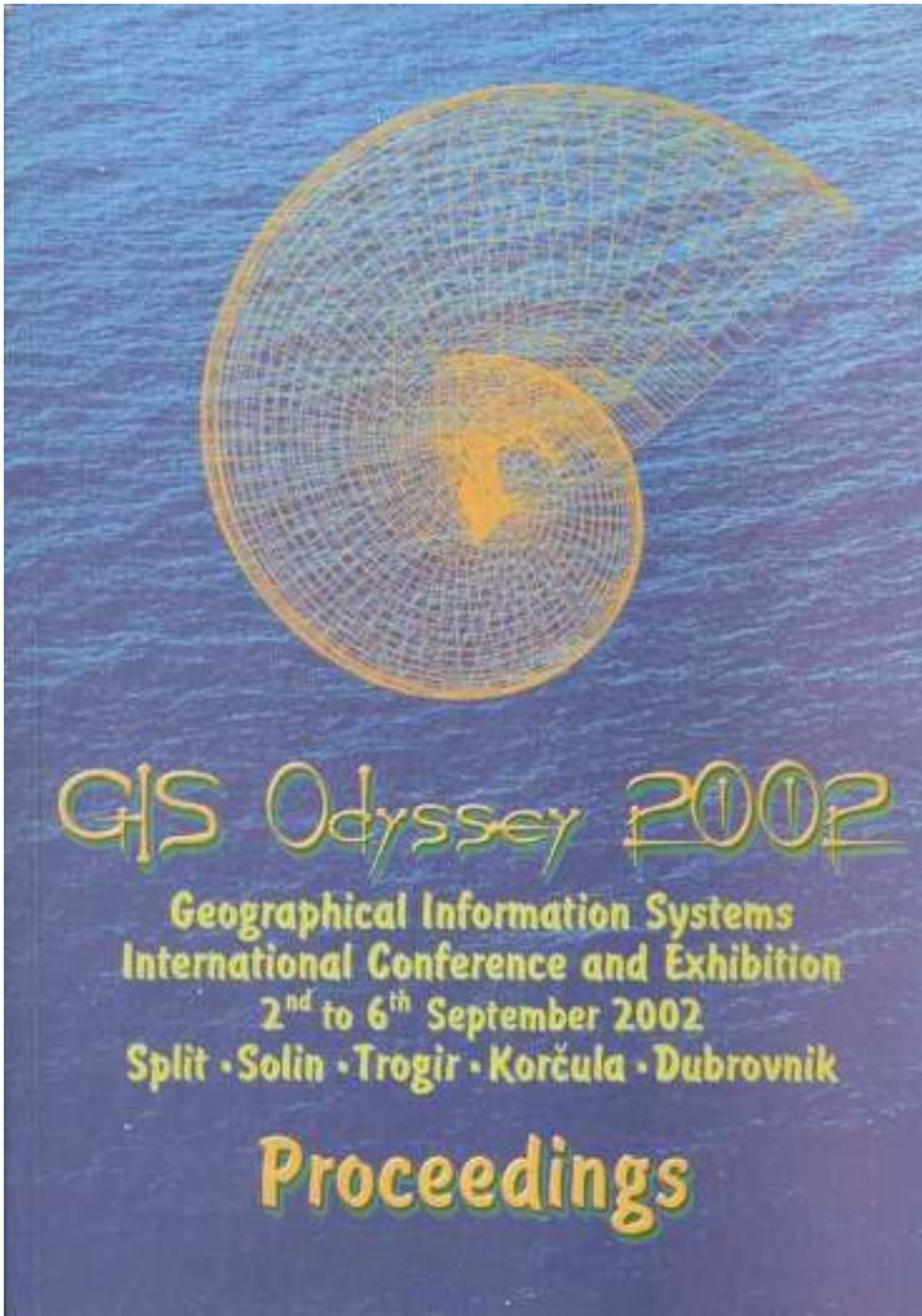
Proceedings

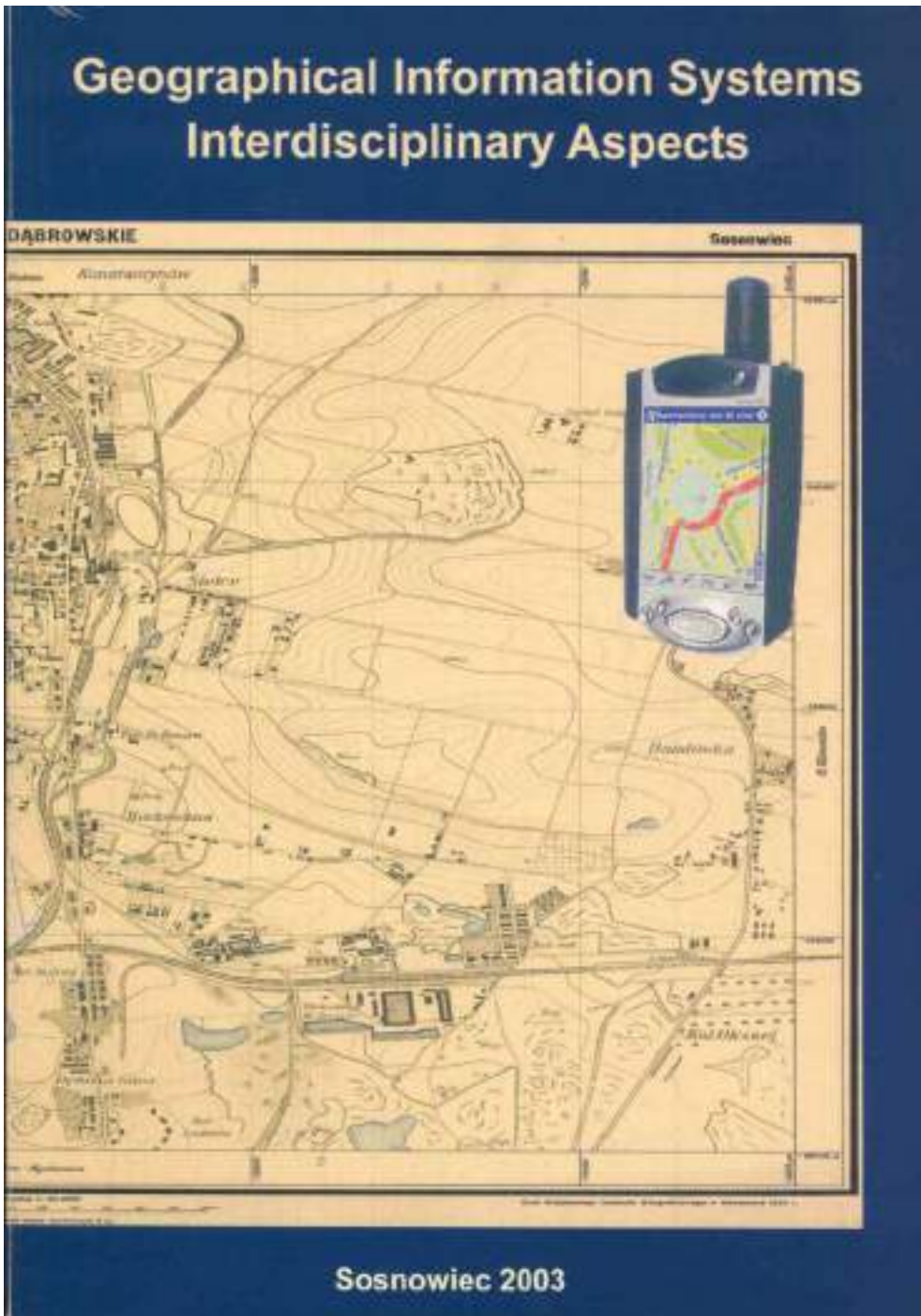





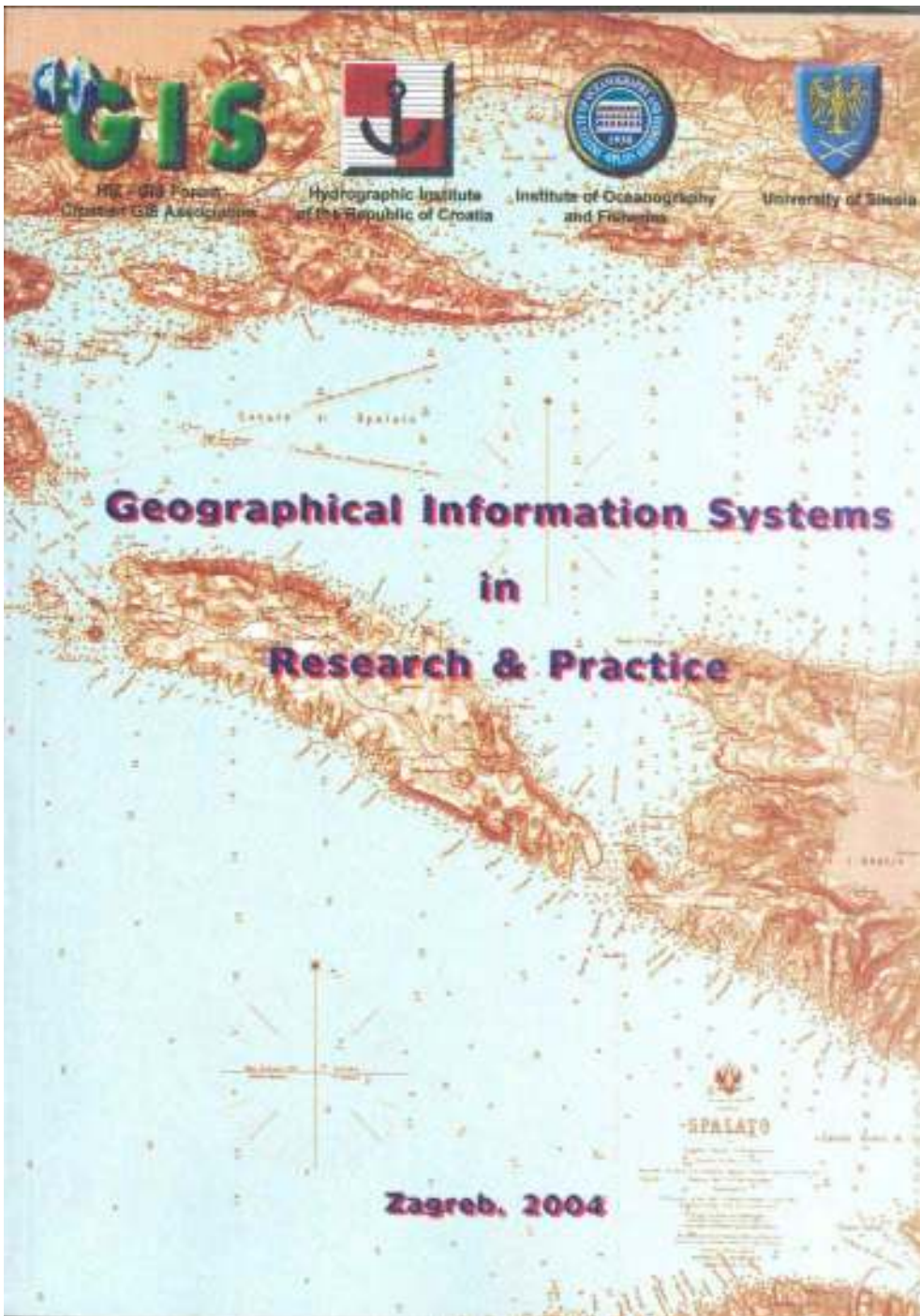


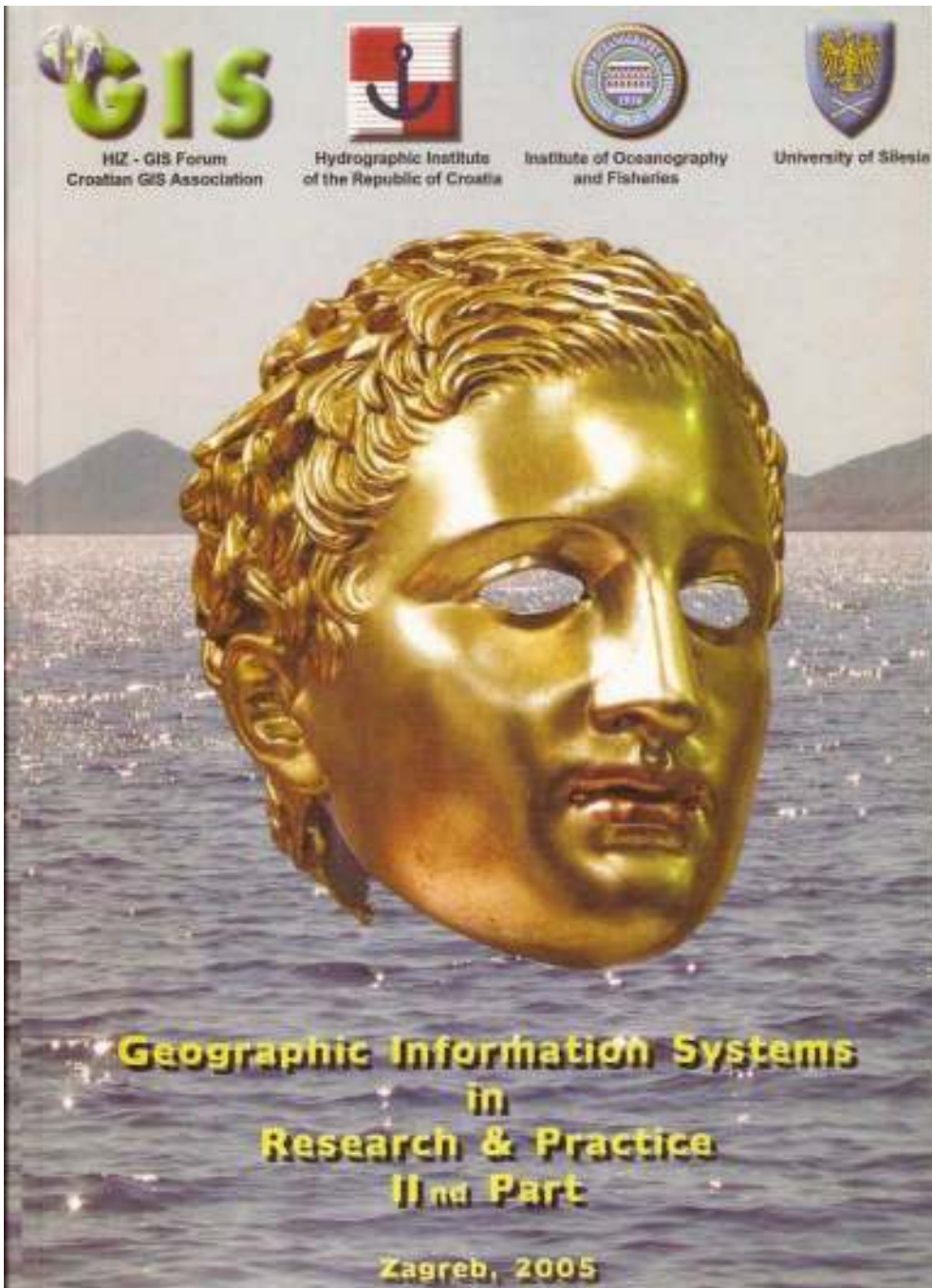












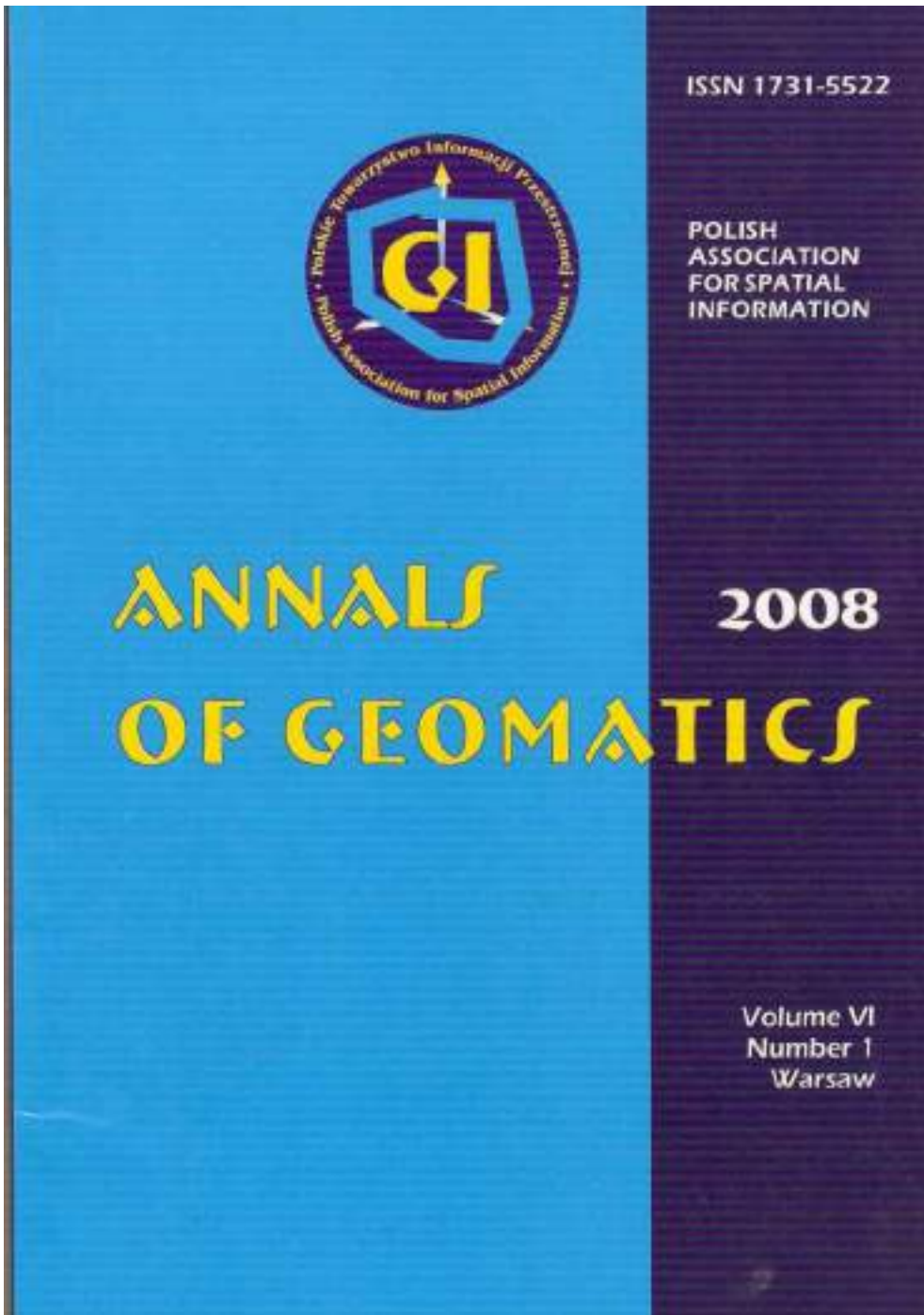


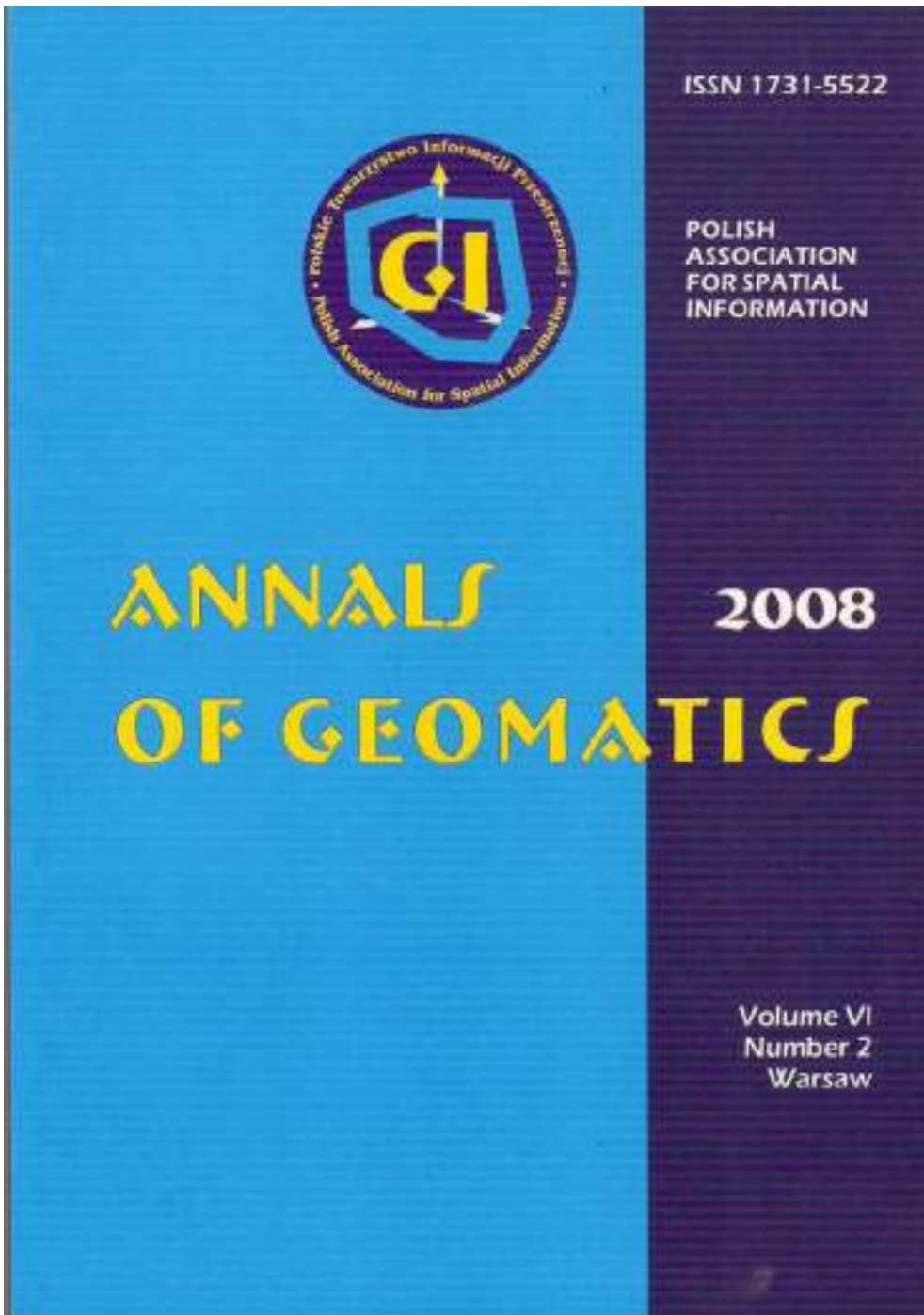















# Michał Wojnar & GIS



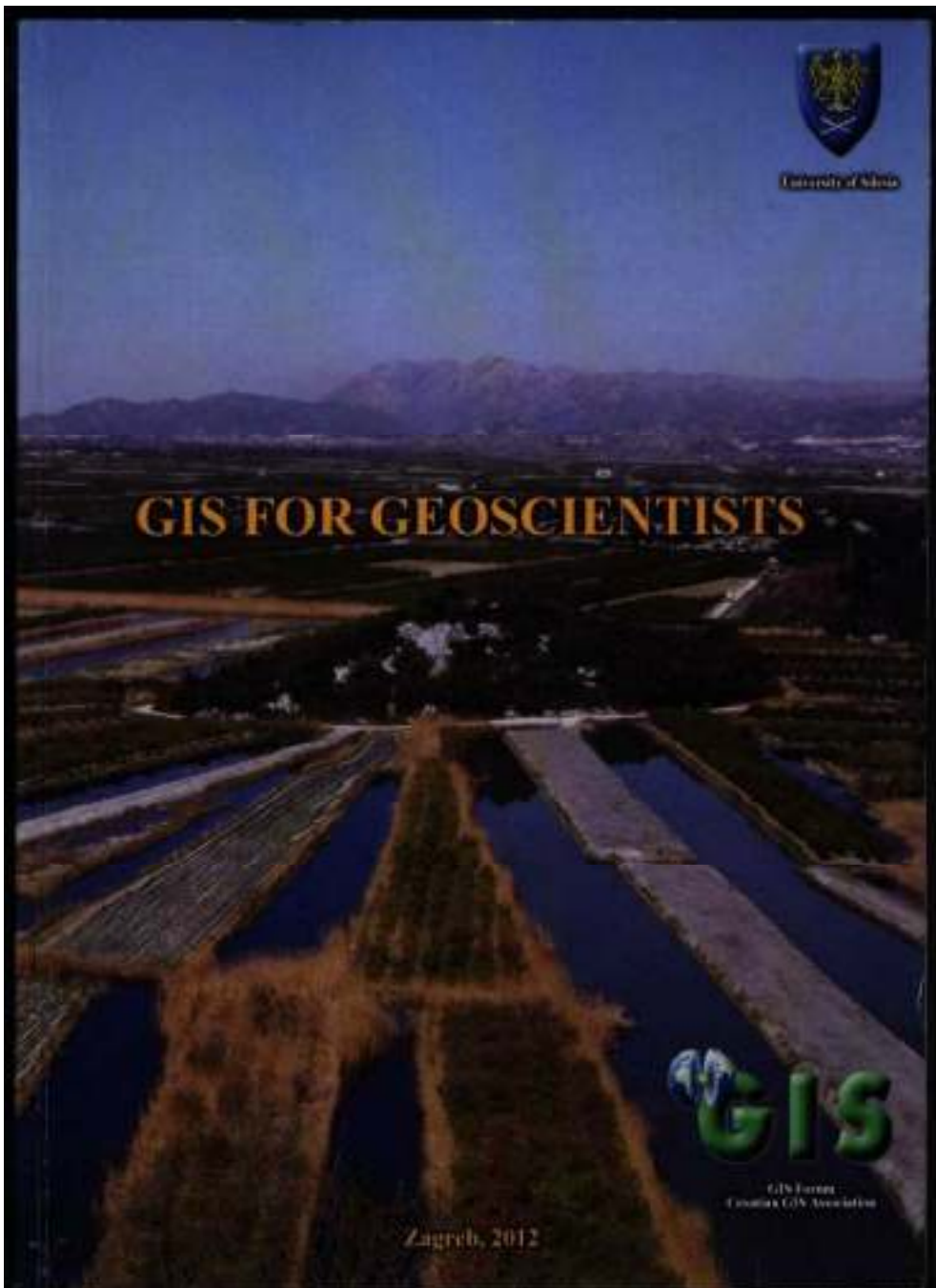
Sosnowiec 2008

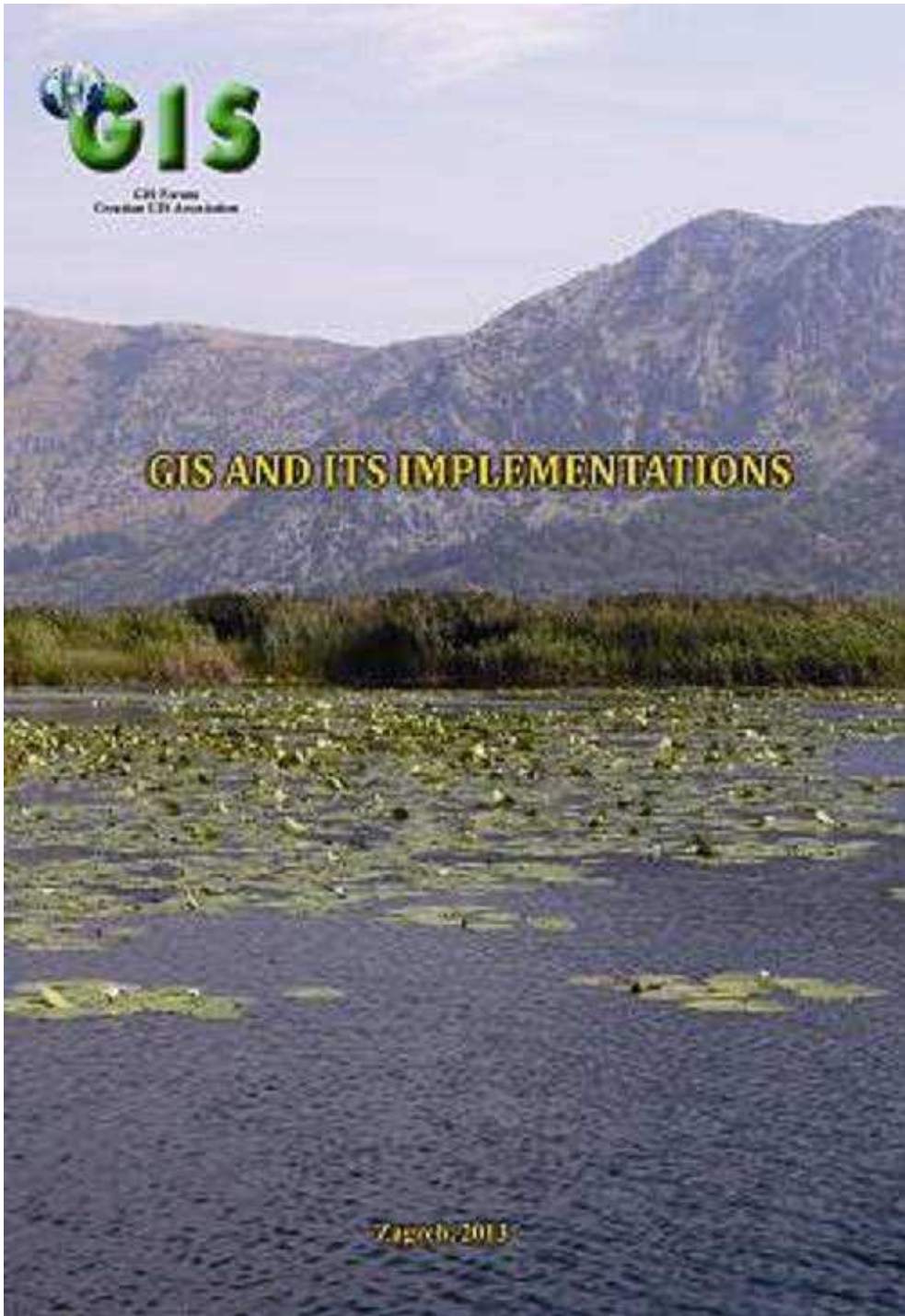





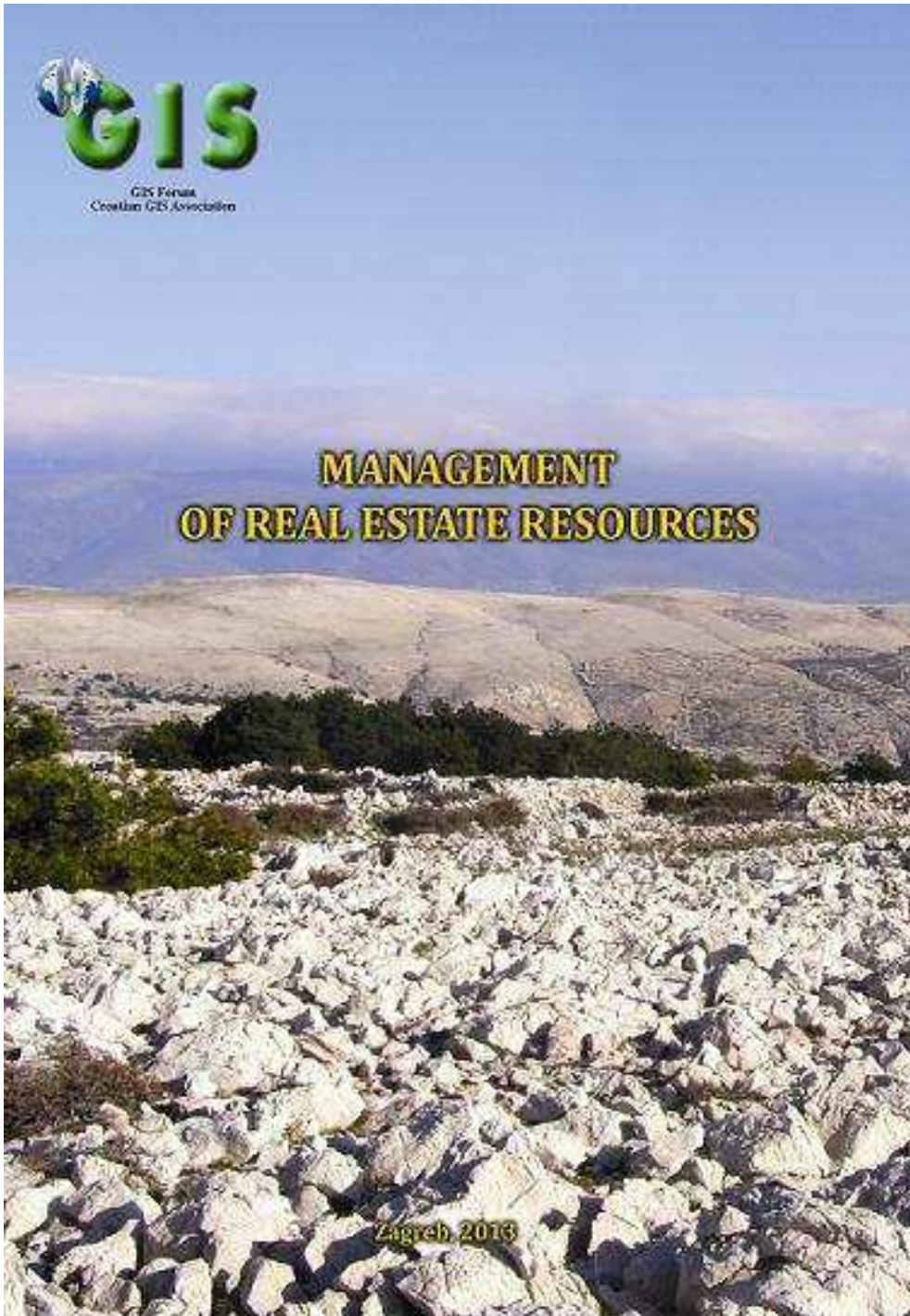














The "GIS Bibliography. Polish-Croatian Cooperation 1994-2013" book presents the bibliography of a body of publications, which is the result of 20 international Geographical Information Systems (GIS) conferences organized during 20 years (1994-2013) of cooperation, mainly between Polish and Croatian experts and institutions . Joint international research and publications in the area of geoinformation and GIS are described. The bibliography is presented by subject. An index of authors is created along with bibliographic descriptions.